

ROLE OF COMMITTEE AND TERMS OF PUBLIC RIGHTS OF WAY

- ii) The term "public rights of way" is used to mean paths, tracks and unmetalled roads over which the public have the right to walk and in some cases ride horses and possibly drive motor vehicles.

These may be classified as follows:-

- A **footpath**: over which the right of way is on foot only.
- A **bridleway**: over which there is a right of way on foot and on horseback or leading a horse, and also for the use of a pedal cycle.
- A **byway open to all traffic**: this means a highway over which the public have a right of way for vehicular and all other kinds of traffic, but which is used by the public mainly for the purpose for which footpaths and bridleways are so used.

- iii) The Wildlife and Countryside Act 1981 places a duty on the County Borough Council to keep the existing definitive map under continuous review, make Modification Orders as necessary to take account of the occurrence of events requiring the map to be modified and to prepare definitive maps for any part of the area not previously surveyed.
- iv) The definitive map and statement will be modified by means of Orders made by the surveying authority i.e. the County Borough Council. The Wildlife and Countryside Act enables any person to apply to the surveying authority for an order to amend the definitive map.
- v) The procedure for making such an application is detailed in Schedule 14 of the Wildlife and Countryside Act. The application before you complies with these requirements.
- vi) When determining the application members will be acting in a quasi-judicial capacity. Before making an order, members must be satisfied that the evidence shows, **on the balance of probabilities**, that a right of way of a particular description exists. Each application must be dealt with on its own merits, noting the interests of both the applicants and the landowners.
- vii) This application is concerned with rights that are alleged to exist and not as to whether it would be prudent or beneficial to create them. The suitability of a way for users who have a right to use it, for example the nuisance that they are alleged to cause are not factors that should be considered by the Committee. **Members are also required to view the route of the proposed right of way in question.**

- viii) When considering the evidence that follows, members must be aware of the provisions of Section 31 of the Highways Act 1980 thus enabling members to determine whether there is sufficient weight of evidence to make an order.

Section 31 of the Highways Act states:-

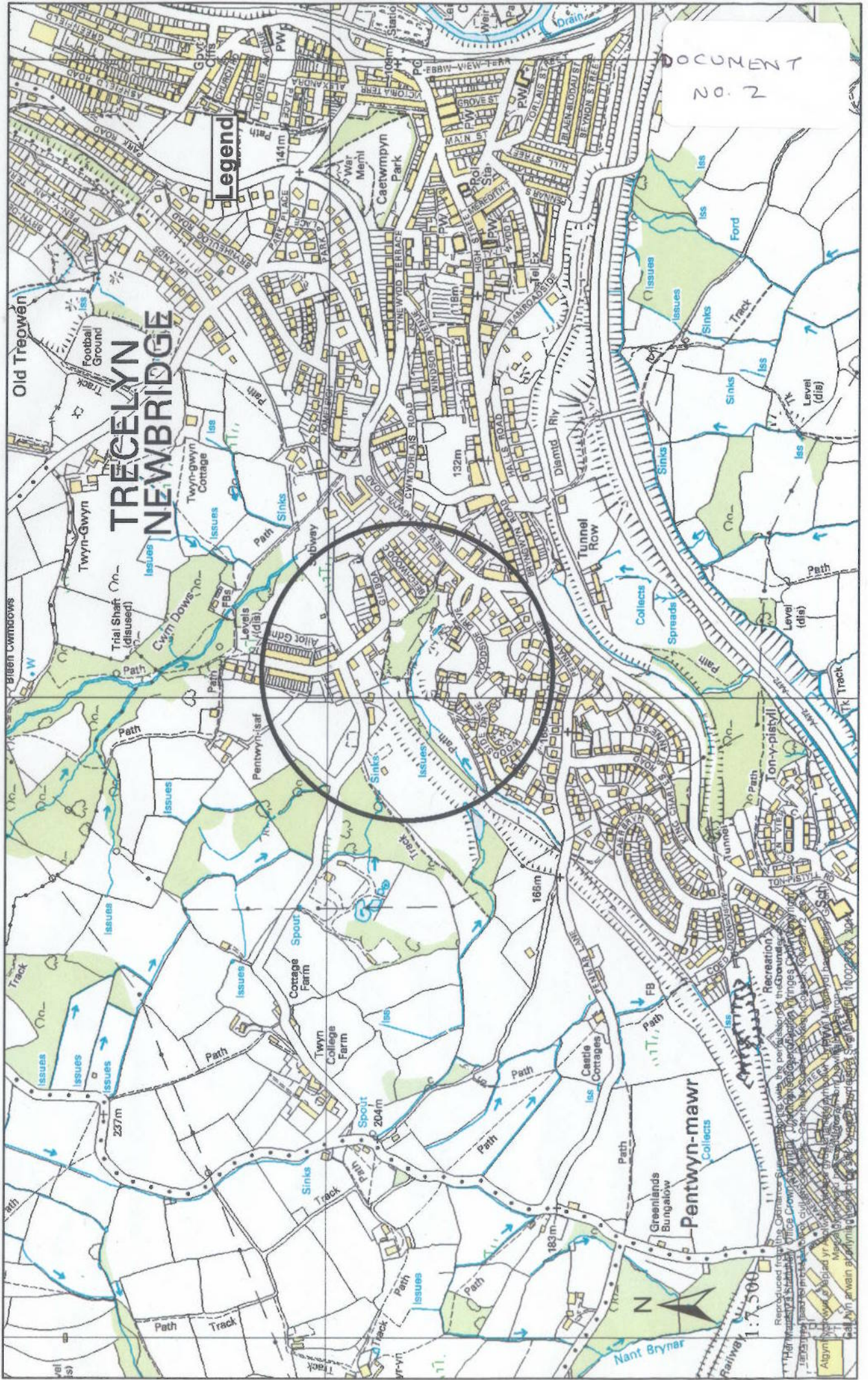
"where a way over any land other than a way of such a character that use of it by the public could not be given rise at common law to any presumption of dedication, has been actually enjoyed by the public as a right and without interruption for a full period of 20 years, the way is to be deemed to have been dedicated a highway unless there is sufficient evidence that there was no intention during that period to dedicate it."

If in the case before you members are satisfied that the right of way has been used for a period in excess of 20 years, then there arises a presumption that the owner intended to dedicate the path as a right of way. It should be noted by members that the said 20 year period must be calculated retrospectively from the date when the way was first called into question.

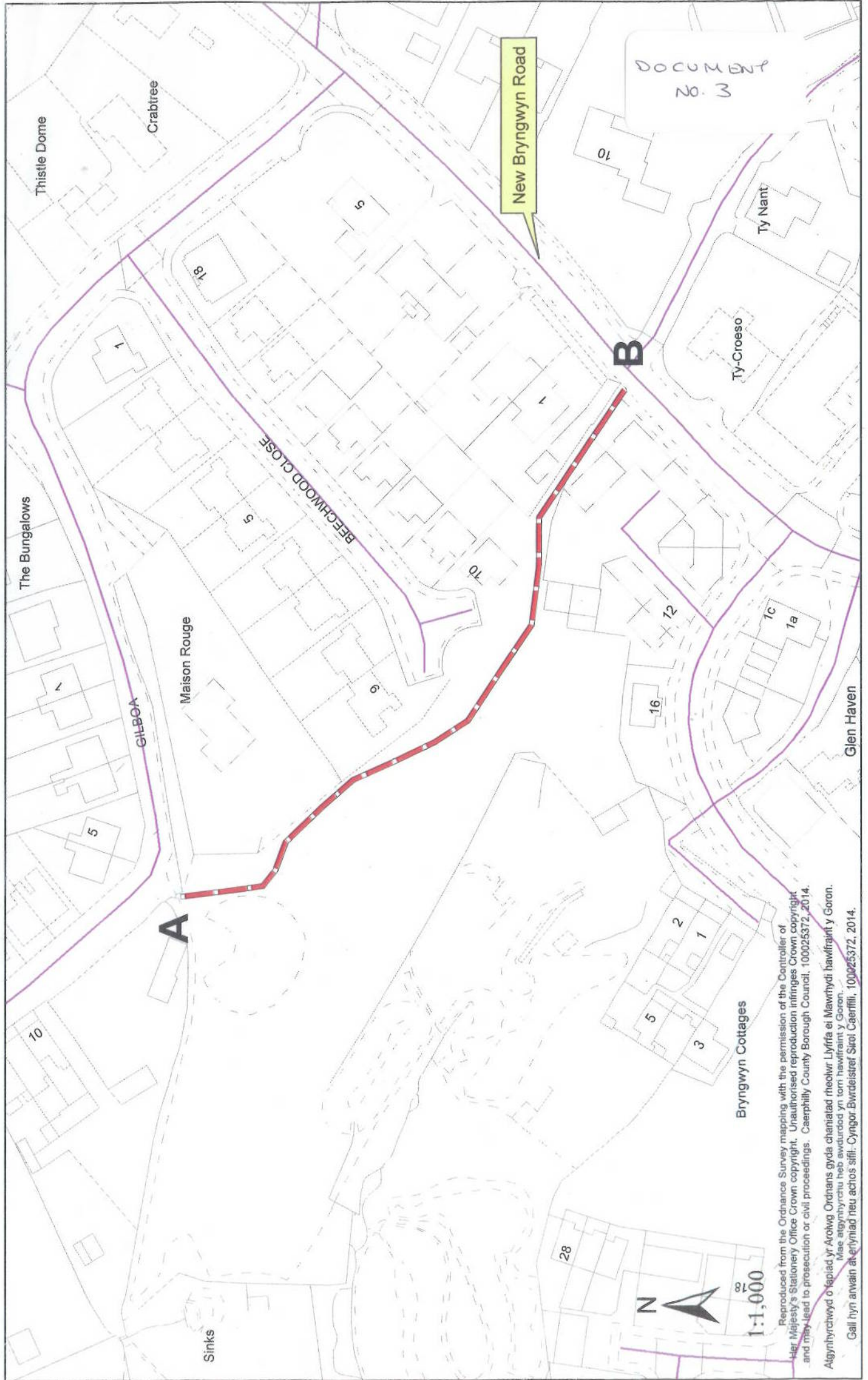
- ix) If following the site visit the Committee decides to make an Order, then once this decision has been reached the County Borough Council has to give notice of its general effect. Following members' decision there is a right of appeal to the National Assembly for Wales. A period of at least 42 days from the date of first publication of the notice must be allowed for objections."

If there are any valid objections the County Borough Council has to refer the Order, together with the objections to the National Assembly for Wales who will then arrange for the Order and the objections to be considered by an independent Inspector. If no valid objections are made within the objection period then the County Borough Council may confirm the order itself as an unopposed Order.

CLAIMED RIGHT OF WAY NO. 90 - LOCATION PLAN



CLAIMED RIGHT OF WAY NO. 90 -A-B LOCATION PLAN



Reproduced from the Ordnance Survey mapping with the permission of the Controller of Her Majesty's Stationery Office Crown copyright. Unauthorised reproduction infringes Crown copyright and may lead to prosecution or civil proceedings. Caerphilly County Borough Council, 100025372, 2014.

Alwynhychwyd o faplad yr Arolwg Ordnans gyda chaniatod rheolwr Llyfrfa ei Mawrhydi hawffraint y Goron. Mae awgynnwyrchu heb awdurdod yn torri hawffraint y Goron. Gall hyn arwain at grynllad neu achos sifft. Cyngor Bwrdeistref Sirol Caerffili, 100025372, 2014.

WILDLIFE AND COUNTRYSIDE ACT 1981

DOCUMENT NO. 4

CERTIFICATE (ii)

FORM OF CERTIFICATE OF SERVICE OF NOTICE OF APPLICATION FOR MODIFICATION ORDER Wildlife and Countryside Act 1981

(Title of Definitive Map and Statement)

Certificate of Service of Notice of Application for Modification Order

To: Gwent County Council County Hall, Cwmbran.

I / We Mr. R. S. Medcraft of [redacted] hereby certify that the requirements of paragraph 2 of Schedule 14 to the Wildlife and Countryside Act 1981 have been complied with.

Dated: 16/9/93

Signed: [redacted signature]

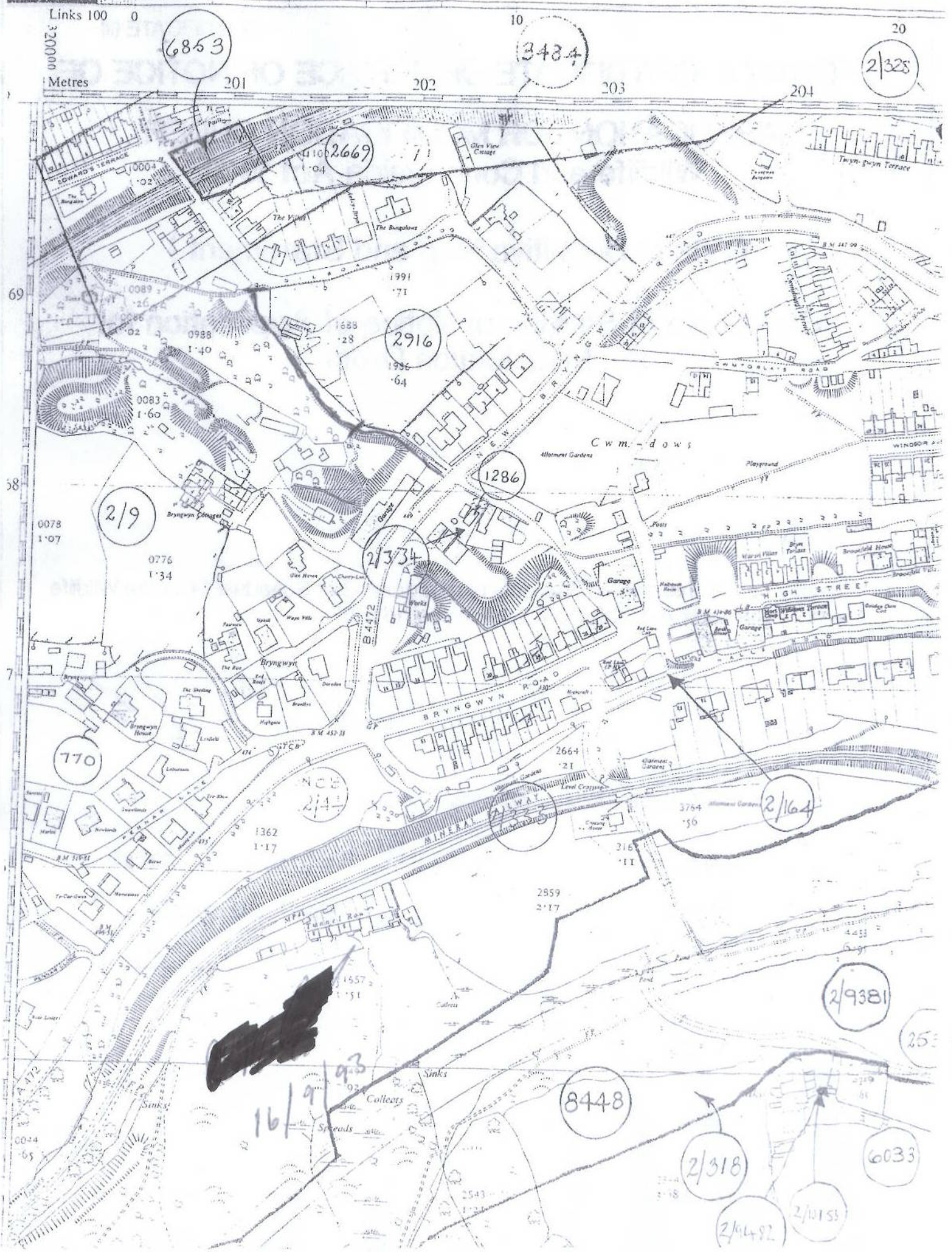
Notices served on the following persons / bodies:-

- 1. The Trustees of Blanover Estates Ltd Messrs R.E Phillips
2. + Davies 23 a Gold Tops Newport, Gwent.
3.
4.
5.
6.

N ST-2096 & PLAN ST2196

PARCEL NUMBERS AND ACREAGE:
The number and acreage of each parcel of land is shown within the parcel when identifying a parcel to specify the number(s) of the plan(s) on which

IN PARCELS DIVIDED BY THE SHEET EDGE
ACREAGES ARE SHOWN TO SHEET EDGE



Certificate (i)

FORM OF APPLICATION FOR MODIFICATION ORDER
Wildlife & Countryside Act 1981

(Title of Definitive Map And Statement)

To: Gwent County Council
of: Conty Hall, Cwmbran.

I/We, Mr. R. S. Medcraft
of [REDACTED]

hereby apply for an order under Section 53(2) of the Wildlife & Countryside Act 1981 modifying the definitive map and statement for the area by,

★ DELETE BELOW AS APPROPRIATE

[adding the (footpath) (bridleway) (~~byway open to all traffic~~)

from: Gilboa Road
to : New Bryngwyn Road Newbridge]

and as shown on the map annexed hereto.

I/We attach copies of the following documentary evidence (including statements of witnesses) in support of this application :

20 Completed Evidence Forms (previously reviewed)

(list of documents)

Dated 16 / 9 / 1993

Signed : [REDACTED]

Doc No. 6

**GWENT COUNTY COUNCIL
PUBLIC RIGHTS OF WAY EVIDENCE FORM**

PLEASE READ THE FOLLOWING NOTES BEFORE FILLING IN THIS FORM

- a. The questions on this form relate to the alleged right of way shown on the attached plan ONLY - called "the route" on this form.
- b. Please do not fill in this form unless you have used the route.
- c. If you have used part only of the route, please mark clearly on the plan which part you have used and answer the questions on this form in relation to that part only.
- d. You should only fill in this form if you are prepared to attend and give evidence at any Public Inquiry which may be held to determine whether or not the route is in fact a public right of way.
- e. Please tick the appropriate box and complete as necessary.

PERSONAL DETAILS

Surname : LAVIES

First Name : LILIAN CAROLINE MARGRIE

Address : [REDACTED]

Title :

MR		MRS		MISS		MS
----	--	-----	--	------	--	----

Date of Birth :

Occupation : HOUSEWIFE

EVIDENCE

<p>1. (i) Have you used the route on foot ?</p> <p style="padding-left: 20px;">If 'YES', please state inclusive years.</p>	<table border="1" style="margin-bottom: 5px;"> <tr> <td style="padding: 2px;">YES</td> <td style="padding: 2px;"><input checked="" type="checkbox"/></td> <td style="padding: 2px;">NO</td> <td style="padding: 2px;"><input type="checkbox"/></td> </tr> <tr> <td colspan="4" style="padding: 2px; text-align: center;">1951 to 1993</td> </tr> </table>	YES	<input checked="" type="checkbox"/>	NO	<input type="checkbox"/>	1951 to 1993			
YES	<input checked="" type="checkbox"/>	NO	<input type="checkbox"/>						
1951 to 1993									
<p>(ii) Have you used the route on horseback ?</p> <p style="padding-left: 20px;">If 'YES', please state inclusive years.</p>	<table border="1" style="margin-bottom: 5px;"> <tr> <td style="padding: 2px;">YES</td> <td style="padding: 2px;"><input type="checkbox"/></td> <td style="padding: 2px;">NO</td> <td style="padding: 2px;"><input checked="" type="checkbox"/></td> </tr> <tr> <td colspan="4" style="padding: 2px; text-align: center;">19 to 19</td> </tr> </table>	YES	<input type="checkbox"/>	NO	<input checked="" type="checkbox"/>	19 to 19			
YES	<input type="checkbox"/>	NO	<input checked="" type="checkbox"/>						
19 to 19									
<p>(iii) Have you used the route with motor vehicles ?</p> <p style="padding-left: 20px;">If 'YES', please state inclusive years.</p>	<table border="1" style="margin-bottom: 5px;"> <tr> <td style="padding: 2px;">YES</td> <td style="padding: 2px;"><input type="checkbox"/></td> <td style="padding: 2px;">NO</td> <td style="padding: 2px;"><input checked="" type="checkbox"/></td> </tr> <tr> <td colspan="4" style="padding: 2px; text-align: center;">19 to 19</td> </tr> </table>	YES	<input type="checkbox"/>	NO	<input checked="" type="checkbox"/>	19 to 19			
YES	<input type="checkbox"/>	NO	<input checked="" type="checkbox"/>						
19 to 19									
<p>2. Did the existence of the route come to your knowledge before you used it ?</p> <p style="padding-left: 20px;">If 'YES', please state the year it first came to your knowledge.</p>	<table border="1" style="margin-bottom: 5px;"> <tr> <td style="padding: 2px;">YES</td> <td style="padding: 2px;"><input checked="" type="checkbox"/></td> <td style="padding: 2px;">NO</td> <td style="padding: 2px;"><input type="checkbox"/></td> </tr> <tr> <td colspan="4" style="padding: 2px; text-align: center;">1968 to 1993</td> </tr> </table>	YES	<input checked="" type="checkbox"/>	NO	<input type="checkbox"/>	1968 to 1993			
YES	<input checked="" type="checkbox"/>	NO	<input type="checkbox"/>						
1968 to 1993									
<p>3. Has anybody ever verbally challenged your right to use the route ?</p> <p style="padding-left: 20px;">If 'YES', please specify, giving dates.</p>	<table border="1" style="margin-bottom: 5px;"> <tr> <td style="padding: 2px;">YES</td> <td style="padding: 2px;"><input type="checkbox"/></td> <td style="padding: 2px;">NO</td> <td style="padding: 2px;"><input checked="" type="checkbox"/></td> </tr> </table>	YES	<input type="checkbox"/>	NO	<input checked="" type="checkbox"/>				
YES	<input type="checkbox"/>	NO	<input checked="" type="checkbox"/>						

4. Have you ever seen any notices or signs on or near to the route marked "Private" or "Keep Out" or any other words which would suggest that the route was not a public right of way?

YES		NO	<input checked="" type="checkbox"/>
-----	--	----	-------------------------------------

If 'YES', please state the wording here and mark the positions on the attached plan.

5. (i) Are there now, or have there been, any stiles, gates or footbridges on the path?

YES	<input checked="" type="checkbox"/>	NO	
-----	-------------------------------------	----	--

If 'YES', please mark them on the attached plan.

(ii) If they appeared after the date you first used the route, please specify the year.

19	93
----	----

(iii) If they are no longer in existence, please specify when they disappeared.

19	93
----	----

6. Is the route passable in its present condition?

YES		NO	<input checked="" type="checkbox"/>
-----	--	----	-------------------------------------

If 'NO' mark the obstruction(s) on the attached plan and describe it/them in writing here.

with difficulty

Some tipping of soil has blocked pathway making it difficult to walk.

7. Is there any further relevant information?

YES		NO	
-----	--	----	--

If 'YES', please continue on the back of the plan if insufficient room here.

DECLARATION

I declare that to the best of my knowledge and belief all the particulars given above are true and accurate.

Signature	
Date	<i>11/7/93</i>

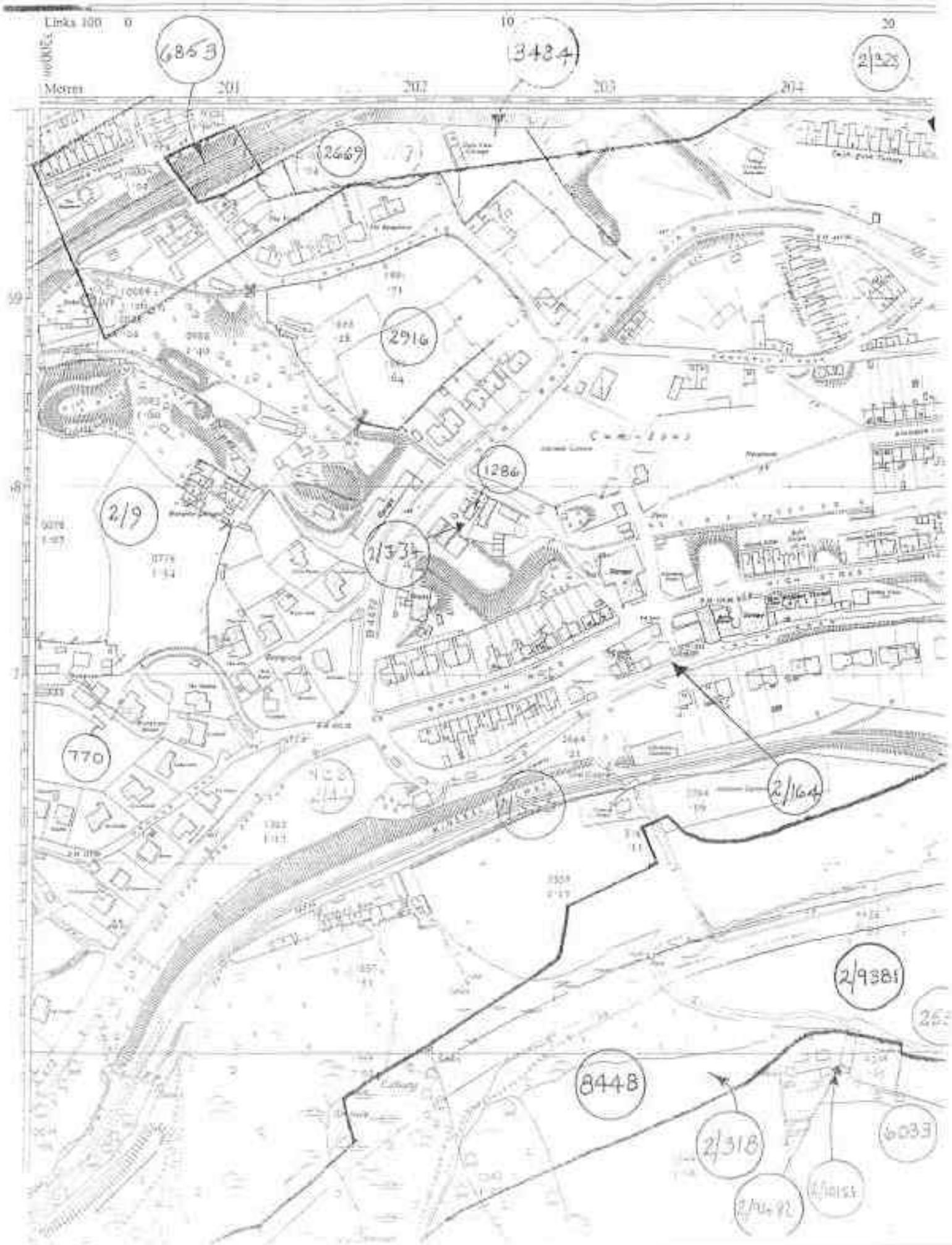
This form when completed should be returned to the
County Planning Officer, County Hall, Cwmbran, Gwent NP44 2XP

N ST 2096 & PLAN ST 2196

PARCEL NUMBERS AND ACREAGES

The number and acreage of each parcel of land is shown within the parcel which identifies a parcel is circled the number is of the sheet, and is

IN PARCELS DIVIDED BY THE SHEET EDGE
ACREAGES ARE SHOWN TO SHEET EDGES



**GWENT COUNTY COUNCIL
PUBLIC RIGHTS OF WAY EVIDENCE FORM**

PLEASE READ THE FOLLOWING NOTES BEFORE FILLING IN THIS FORM

- a. The questions on this form relate to the alleged right of way shown on the attached plan ONLY - called "the route" on this form.
- b. Please do not fill in this form unless you have used the route.
- c. If you have used part only of the route, please mark clearly on the plan which part you have used and answer the questions on this form in relation to that part only.
- d. You should only fill in this form if you are prepared to attend and give evidence at any Public Inquiry which may be held to determine whether or not the route is in fact a public right of way.
- e. Please tick the appropriate box and complete as necessary.

PERSONAL DETAILS

Surname : MADDEN

First Name : BARBARA

Address : [REDACTED]

Title : MR MRS MISS MS

Date of Birth : _____

Occupation : HOUSEWIFE

EVIDENCE

1. (i) Have you used the route on foot ? YES ~~NO~~
 If 'YES', please state inclusive years. 19 35 to 19 93

(ii) Have you used the route of horseback ? YES NO
 If 'YES', please state inclusive years. 19 to 19

(iii) Have you used the route with motor vehicles ? YES NO
 If 'YES', please state inclusive years. 19 to 19

2. Did the existence of the route come to your knowledge before you used it ? YES NO
 If 'YES', please state the year it first came to your knowledge. 19 35 to 19 93

3. Has anybody ever verbally challenged your right to use the route ? ~~YES~~ NO
 If 'YES', please specify, giving dates.

4. Have you ever seen any notices or signs on or near to the route marked "Private" or "Keep Out" or any other words which would suggest that the route was not a public right of way?

YES NO

If 'YES', please state the wording here and mark the positions on the attached plan.

5. (i) Are there now, or have there been, any stiles, gates or footbridges on the path?

YES NO

If 'YES', please mark them on the attached plan.

(ii) If they appeared after the date you first used the route, please specify the year.

19

(iii) If they are no longer in existence, please specify when they disappeared.

19

6. Is the route passable in its present condition?

YES NO

If 'NO' mark the obstruction(s) on the attached plan and describe it/them in writing here.

7. Is there any further relevant information?

YES NO

If 'YES', please continue on the back of the plan if insufficient room here.

DECLARATION

I declare that to the best of my knowledge and belief all the particulars given above are true and accurate.

Signature	
Date	1-4-93

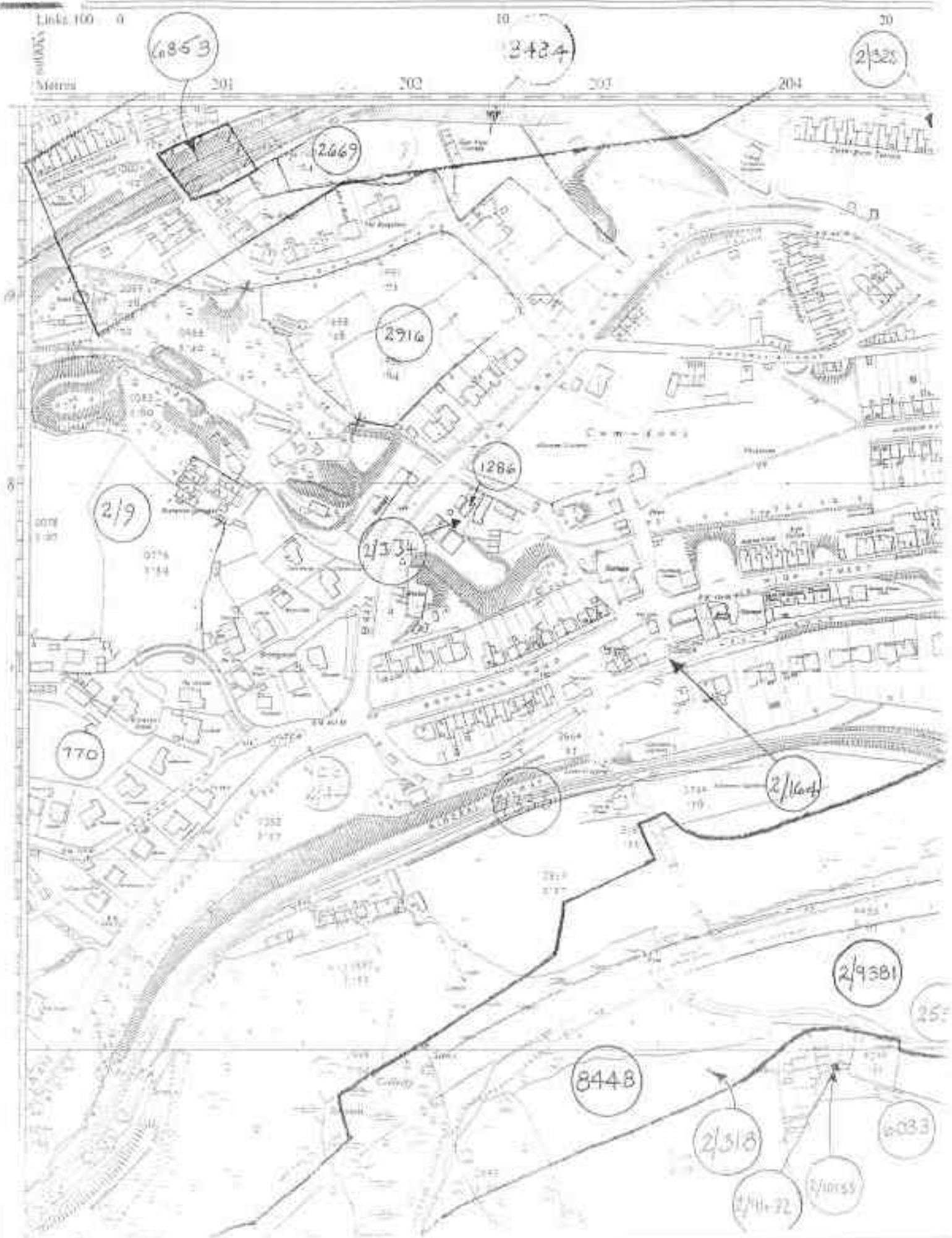
This form when completed should be returned to the
County Planning Officer, County Hall, Cwmbron, Gwent, NP44 2XF

SF 2096 & PLAN ST 2196

PARCEL NUMBERS AND ACREAGES

The number and acreage of each parcel of land is shown within its respective identifying symbol or symbol number on this plan.

IN PARCELS DIVIDED BY THE SHEET EDGE, ACREAGES ARE SHOWN TO SHEET EDGE.



**GWENT COUNTY COUNCIL
PUBLIC RIGHTS OF WAY EVIDENCE FORM**

PLEASE READ THE FOLLOWING NOTES BEFORE FILLING IN THIS FORM

- a. The questions on this form relate to the alleged right of way shown on the attached plan ONLY - called "the route" on this form.
- b. Please do not fill in this form unless you have used the route.
- c. If you have used part only of the route, please mark clearly on the plan which part you have used and answer the questions on this form in relation to that part only.
- d. You should only fill in this form if you are prepared to attend and give evidence at any Public Inquiry which may be held to determine whether or not the route is in fact a public right of way.
- e. Please tick the appropriate box and complete as necessary.

PERSONAL DETAILS

Surname : MADDEN

First Name : THOMPS.

Address : [REDACTED]

Title

MR	<input checked="" type="checkbox"/>	MRS	<input type="checkbox"/>
----	-------------------------------------	-----	--------------------------

Date of Birth

Occupation

Retired

EVIDENCE

<p>1. (i) Have you used the route on foot ?</p> <p style="margin-left: 20px;">If 'YES', please state inclusive years.</p>	<table border="1" style="width: 100%; border-collapse: collapse;"> <tr> <td style="width: 25%;">YES</td> <td style="width: 25%; text-align: center;"><input checked="" type="checkbox"/></td> <td style="width: 25%;">NO</td> <td style="width: 25%; text-align: center;"><input type="checkbox"/></td> </tr> </table> <p style="margin-left: 20px;">1945 to 1993</p>	YES	<input checked="" type="checkbox"/>	NO	<input type="checkbox"/>
YES	<input checked="" type="checkbox"/>	NO	<input type="checkbox"/>		
<p>(ii) Have you used the route of horseback ?</p> <p style="margin-left: 20px;">If 'YES', please state inclusive years.</p>	<table border="1" style="width: 100%; border-collapse: collapse;"> <tr> <td style="width: 25%;">YES</td> <td style="width: 25%; text-align: center;"><input type="checkbox"/></td> <td style="width: 25%;">NO</td> <td style="width: 25%; text-align: center;"><input checked="" type="checkbox"/></td> </tr> </table> <p style="margin-left: 20px;">19 to 19</p>	YES	<input type="checkbox"/>	NO	<input checked="" type="checkbox"/>
YES	<input type="checkbox"/>	NO	<input checked="" type="checkbox"/>		
<p>(iii) Have you used the route with motor vehicles ?</p> <p style="margin-left: 20px;">If 'YES', please state inclusive years.</p>	<table border="1" style="width: 100%; border-collapse: collapse;"> <tr> <td style="width: 25%;">YES</td> <td style="width: 25%; text-align: center;"><input type="checkbox"/></td> <td style="width: 25%;">NO</td> <td style="width: 25%; text-align: center;"><input checked="" type="checkbox"/></td> </tr> </table> <p style="margin-left: 20px;">19 to 19</p>	YES	<input type="checkbox"/>	NO	<input checked="" type="checkbox"/>
YES	<input type="checkbox"/>	NO	<input checked="" type="checkbox"/>		
<p>2. Did the existence of the route come to your knowledge before you used it ?</p> <p style="margin-left: 20px;">If 'YES', please state the year it first came to your knowledge.</p>	<table border="1" style="width: 100%; border-collapse: collapse;"> <tr> <td style="width: 25%;">YES</td> <td style="width: 25%; text-align: center;"><input checked="" type="checkbox"/></td> <td style="width: 25%;">NO</td> <td style="width: 25%; text-align: center;"><input type="checkbox"/></td> </tr> </table> <p style="margin-left: 20px;">1943 to 1993</p>	YES	<input checked="" type="checkbox"/>	NO	<input type="checkbox"/>
YES	<input checked="" type="checkbox"/>	NO	<input type="checkbox"/>		
<p>3. Has anybody ever verbally challenged your right to use the route ?</p> <p style="margin-left: 20px;">If 'YES', please specify, giving dates.</p>	<table border="1" style="width: 100%; border-collapse: collapse;"> <tr> <td style="width: 25%;">YES</td> <td style="width: 25%; text-align: center;"><input type="checkbox"/></td> <td style="width: 25%;">NO</td> <td style="width: 25%; text-align: center;"><input checked="" type="checkbox"/></td> </tr> </table>	YES	<input type="checkbox"/>	NO	<input checked="" type="checkbox"/>
YES	<input type="checkbox"/>	NO	<input checked="" type="checkbox"/>		

4. Have you ever seen any notices or signs on or near to the route marked "Private" or "Keep Out" or any other words which would suggest that the route was not a public right of way?

YES NO

If 'YES', please state the wording here and mark the positions on the attached plan.

5. (i) Are there now, or have there been, any stiles, gates or footbridges on the path?

YES NO

If 'YES', please mark them on the attached plan.

(ii) If they appeared after the date you first used the route, please specify the year.

19

(iii) If they are no longer in existence, please specify when they disappeared.

19

6. Is the route passable in its present condition?

YES NO

If 'NO' mark the obstruction(s) on the attached plan and describe it/them in writing here.

7. Is there any further relevant information?

YES NO

If 'YES', please continue on the back of the plan if insufficient room here.

DECLARATION

I declare that to the best of my knowledge and belief all the particulars given above are true and accurate.

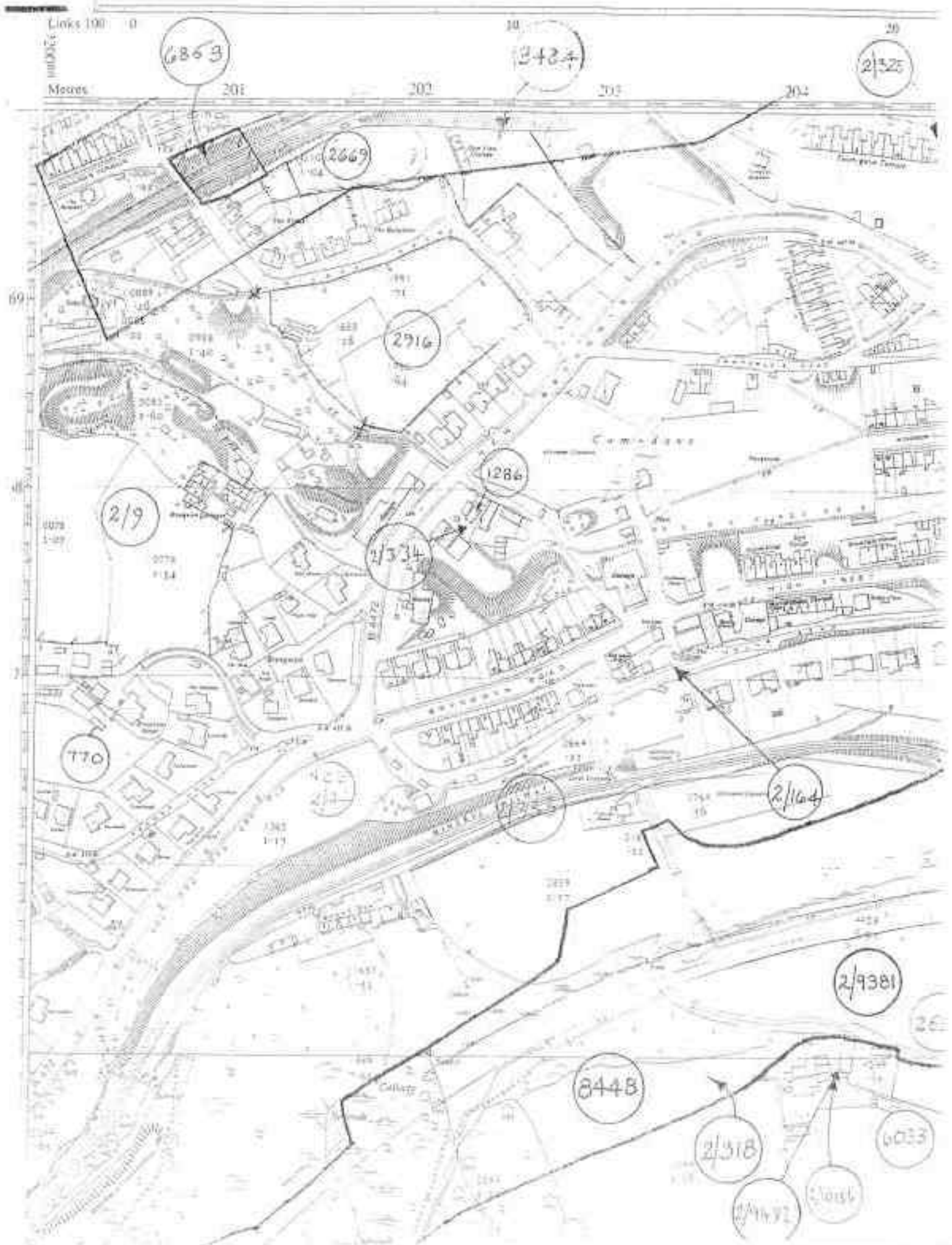
Signature	
Date	1-7-13

This form when completed should be returned to the
County Planning Officer, County Hall, Cwmbran, Gwent, NP44 2XF

N ST 2096 & PLAN ST 2196

PARCEL NUMBERS AND ACREAGE
The number and acreage of each parcel of land is shown within the parcel. When identifying a parcel in sheets the number 21 of the sheet is used.

**IN PARCELS DIVIDED BY THE SHEET EDGE
ACREAGES ARE SHOWN TO SHEET EDGE**



**GWENT COUNTY COUNCIL
PUBLIC RIGHTS OF WAY EVIDENCE FORM**

PLEASE READ THE FOLLOWING NOTES BEFORE FILLING IN THIS FORM

- a. The questions on this form relate to the alleged right of way shown on the attached plan ONLY - called "the route" on this form.
- b. Please do not fill in this form unless you have used the route.
- c. If you have used part only of the route, please mark clearly on the plan which part you have used and answer the questions on this form in relation to that part only.
- d. You should only fill in this form if you are prepared to attend and give evidence at any Public Inquiry which may be held to determine whether or not the route is in fact a public right of way.
- e. Please tick the appropriate box and complete as necessary.

PERSONAL DETAILS

Surname :

First Name :

Address :

Title :

MR	<input checked="" type="checkbox"/>	MRS	<input type="checkbox"/>	MISS	<input type="checkbox"/>	MS	<input type="checkbox"/>
----	-------------------------------------	-----	--------------------------	------	--------------------------	----	--------------------------

Date of Birth :

Occupation :

EVIDENCE

1. (i) Have you used the route on foot ? YES NO
 If 'YES', please state inclusive years. *ADVICE*

(ii) Have you used the route on horseback ? YES NO
 If 'YES', please state inclusive years. to

(iii) Have you used the route with motor vehicles ? YES NO
 If 'YES', please state inclusive years. to

2. Did the existence of the route come to your knowledge before you used it ? YES NO
 If 'YES', please state the year it first came to your knowledge. *ADVICE* to

3. Has anybody ever verbally challenged your right to use the route ? YES NO
 If 'YES', please specify, giving dates.

4. Have you ever seen any notices or signs on or near to the route marked "Private" or "Keep Out" or any other words which would suggest that the route was not a public right of way?

YES NO

If 'YES', please state the wording here and mark the positions on the attached plan.

5. (i) Are there now, or have there been, any stiles, gates or footbridges on the path?

YES NO

If 'YES', please mark them on the attached plan.

(ii) If they appeared after the date you first used the route, please specify the year.

19

(iii) If they are no longer in existence, please specify when they disappeared.

19

6. Is the route possible in its present condition?

YES NO ?

If 'NO' mark the obstruction(s) on the attached plan and describe it/them in writing here.

~~locked~~ Locked gates across entrances.
MARKED X ON PLAN.

7. Is there any further relevant information?

YES NO

If 'YES', please continue on the back of the plan if insufficient room here.

The area of footpath (marked with a circle)
is in a dangerous condition and needs attention.

DECLARATION

I declare that to the best of my knowledge and belief all the particulars given above are true and accurate.

Signature	
Date	2/7/93

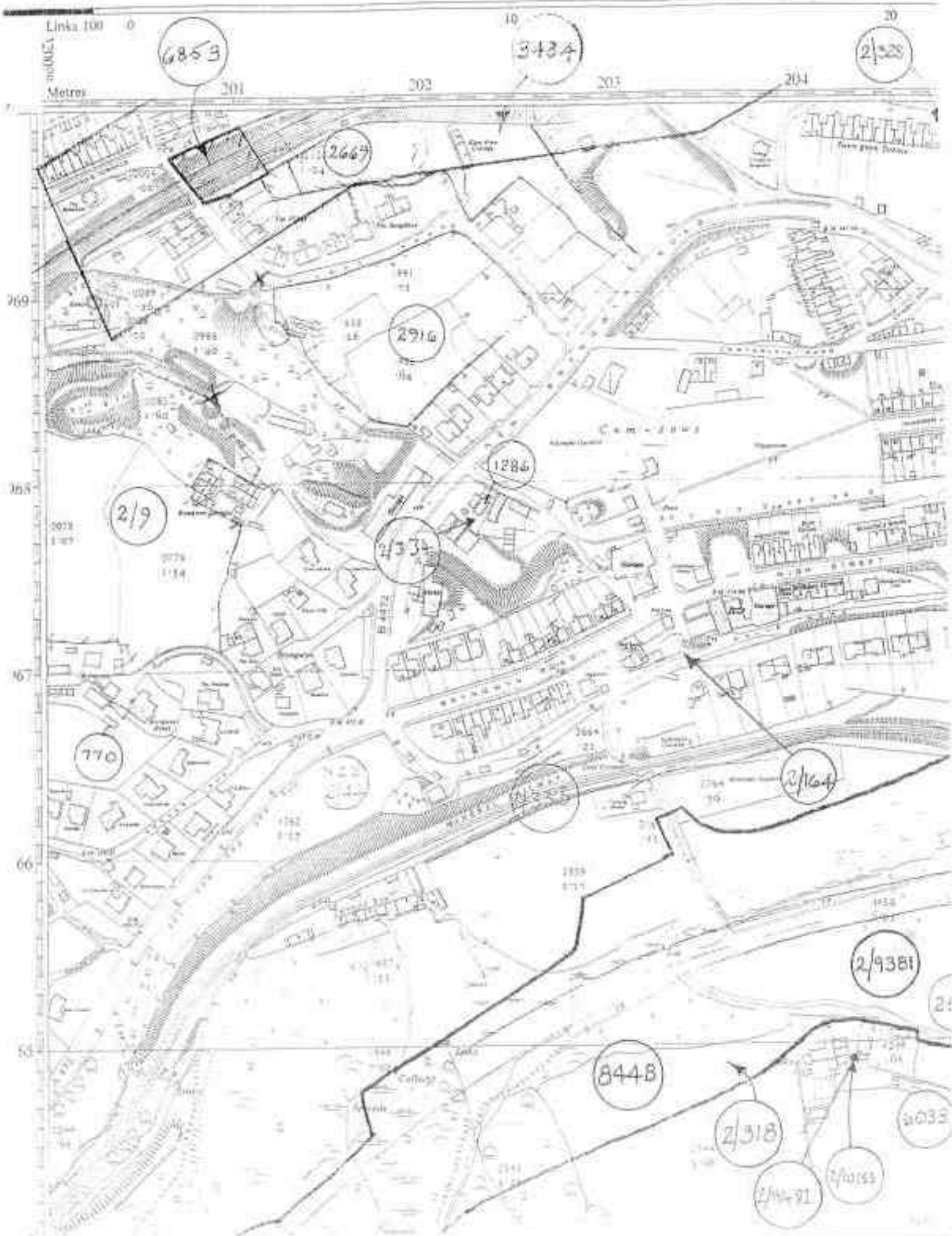
This form when completed should be returned to the
County Planning Officer, County Hall, Cwmbran, Gwent NP44 2XF.

N ST 2096 & PLAN ST 2196

PARCEL NUMBERS AND ACREAGES

The number and acreage of each parcel of land is shown within the parcel when situated on a plan or inside the number (1) of the plan (1) on a plan.

IN PARCELS DIVIDED BY THE SHEET EDGE ACREAGES ARE SHOWN TO SHEET EDGE



**GWENT COUNTY COUNCIL
PUBLIC RIGHTS OF WAY EVIDENCE FORM**

PLEASE READ THE FOLLOWING NOTES BEFORE FILLING IN THIS FORM

- a. The questions on this form relate to the alleged right of way shown on the attached plan ONLY - called "the route" on this form.
- b. Please do not fill in this form unless you have used the route.
- c. If you have used part only of the route, please mark clearly on the plan which part you have used and answer the questions on this form in relation to that part only.
- d. You should only fill in this form if you are prepared to attend and give evidence at any Public Inquiry which may be held to determine whether or not the route is in fact a public right of way.
- e. Please tick the appropriate box and complete as necessary.

PERSONAL DETAILS

Surname :

First Name :

Address :

Title MR MRS MISS MS

Date of Birth

Occupation

EVIDENCE

1. (i) Have you used the route on foot ? YES NO
 If 'YES', please state inclusive years.

(ii) Have you used the route of horseback ? YES NO
 If 'YES', please state inclusive years.

(iii) Have you used the route with motor vehicles ? YES NO
 If 'YES', please state inclusive years.

2. Did the existence of the route come to your knowledge before you used it ? YES NO
 If 'YES', please state the year it first came to your knowledge.

3. Has anybody ever verbally challenged your right to use the route ? YES NO
 If 'YES', please specify, giving dates:

4. Have you ever seen any notices or signs on or near to the route marked "Private" or "Keep Out" or any other words which would suggest that the route was not a public right of way?

YES		NO
-----	--	----

If 'YES', please state the wording here and mark the positions on the attached plan.

5. (i) Are there now, or have there been, any stiles, gates or footbridges on the path?

YES	<input checked="" type="checkbox"/>	NO	<input checked="" type="checkbox"/>
-----	-------------------------------------	----	-------------------------------------

If 'YES', please mark them on the attached plan.

(ii) If they appeared after the date you first used the route, please specify the year.

19

(iii) If they are no longer in existence, please specify when they disappeared.

19

6. Is the route passable in its present condition?

YES		NO	<input checked="" type="checkbox"/>
-----	--	----	-------------------------------------

If 'NO' mark the obstruction(s) on the attached plan and describe it/them in writing here.

7. Is there any further relevant information?

YES		NO	<input checked="" type="checkbox"/>
-----	--	----	-------------------------------------

If 'YES', please continue on the back of the plan if insufficient room here.

DECLARATION

I declare that to the best of my knowledge and belief all the particulars given above are true and accurate.

Signature	
Date	1 July 1993

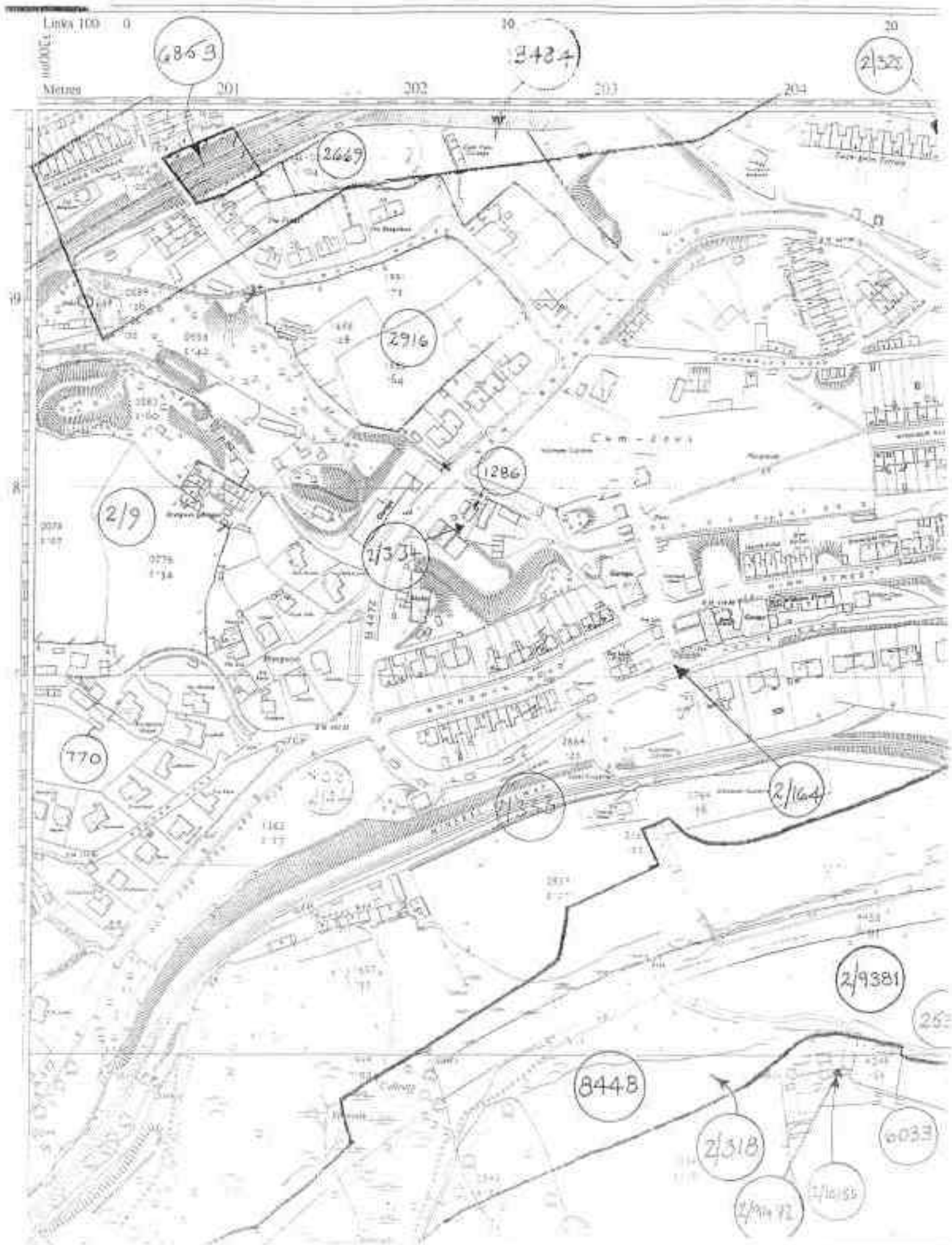
This form when completed should be returned to the
County Planning Officer, County Hall, Cwmbran, Gwent NP44 2XF.

N ST2096 & PLAN ST2196

PARCEL NUMBERS AND ACREAGES

The number and acreage of each parcel of land is shown within the plan when abstracting a parcel to specify the number (17 of the plan) on which

IN PARCELS DIVIDED BY THE SHEET EDGE ACREAGES ARE SHOWN TO SHEET EDGE



**GWENT COUNTY COUNCIL
PUBLIC RIGHTS OF WAY EVIDENCE FORM**

PLEASE READ THE FOLLOWING NOTES BEFORE FILLING IN THIS FORM

- a. The questions on this form relate to the alleged right of way shown on the attached plan ONLY - called "the route" on this form.
- b. Please do not fill in this form unless you have used the route.
- c. If you have used part only of the route, please mark clearly on the plan which part you have used and answer the questions on this form in relation to that part only.
- d. You should only fill in this form if you are prepared to attend and give evidence at any Public Inquiry which may be held to determine whether or not the route is in fact a public right of way.
- e. Please tick the appropriate box and complete as necessary.

PERSONAL DETAILS

Surname :

First Name :

Address :

Title :

MR	<input checked="" type="checkbox"/>	MRS	<input type="checkbox"/>	MISS	<input type="checkbox"/>	MS	<input type="checkbox"/>
----	-------------------------------------	-----	--------------------------	------	--------------------------	----	--------------------------

Date of Birth :

Occupation :

EVIDENCE

1. (i) Have you used the route on foot ?

YES	<input checked="" type="checkbox"/>	NO	<input type="checkbox"/>
-----	-------------------------------------	----	--------------------------

 If 'YES', please state inclusive years.

1948	to	1982
------	----	------

(ii) Have you used the route of horseback ?

YES	<input type="checkbox"/>	NO	<input checked="" type="checkbox"/>
-----	--------------------------	----	-------------------------------------

 If 'YES', please state inclusive years.

19	to	19
----	----	----

(iii) Have you used the route with motor vehicles ?

YES	<input type="checkbox"/>	NO	<input checked="" type="checkbox"/>
-----	--------------------------	----	-------------------------------------

 If 'YES', please state inclusive years.

19	to	19
----	----	----

2. Did the existence of the route come to your knowledge before you used it ?

YES	<input checked="" type="checkbox"/>	NO	<input type="checkbox"/>
-----	-------------------------------------	----	--------------------------

 If 'YES', please state the year it first came to your knowledge.

1948	to	1982
------	----	------

3. Has anybody ever verbally challenged your right to use the route ?

YES	<input type="checkbox"/>	NO	<input checked="" type="checkbox"/>
-----	--------------------------	----	-------------------------------------

 If 'YES', please specify, giving dates.

4. Have you ever seen any notices or signs on or near to the route marked "Private" or "Keep Out" or any other words which would suggest that the route was not a public right of way?

YES		NO	<input checked="" type="checkbox"/>
-----	--	----	-------------------------------------

If 'YES', please state the wording here and mark the positions on the attached plan.

5. (ii) Are there now, or have there been, any stiles, gates or footbridges on the path?

YES	<input checked="" type="checkbox"/>	NO	<input checked="" type="checkbox"/>
-----	-------------------------------------	----	-------------------------------------

If 'YES', please mark them on the attached plan.

(i) If they appeared after the date you first used the route, please specify the year.

19

(ii) If they are no longer in existence, please specify when they disappeared.

19

6. Is the route possible in its present condition?

YES		NO	<input checked="" type="checkbox"/>
-----	--	----	-------------------------------------

If 'NO' mark the obstruction(s) on the attached plan and describe it/them in writing here.

7. Is there any further relevant information?

YES		NO	<input checked="" type="checkbox"/>
-----	--	----	-------------------------------------

If 'YES', please continue on the back of the plan if insufficient room here.

DECLARATION

I declare that to the best of my knowledge and belief all the particulars given above are true and accurate.

Signature	
Date	1/4/93

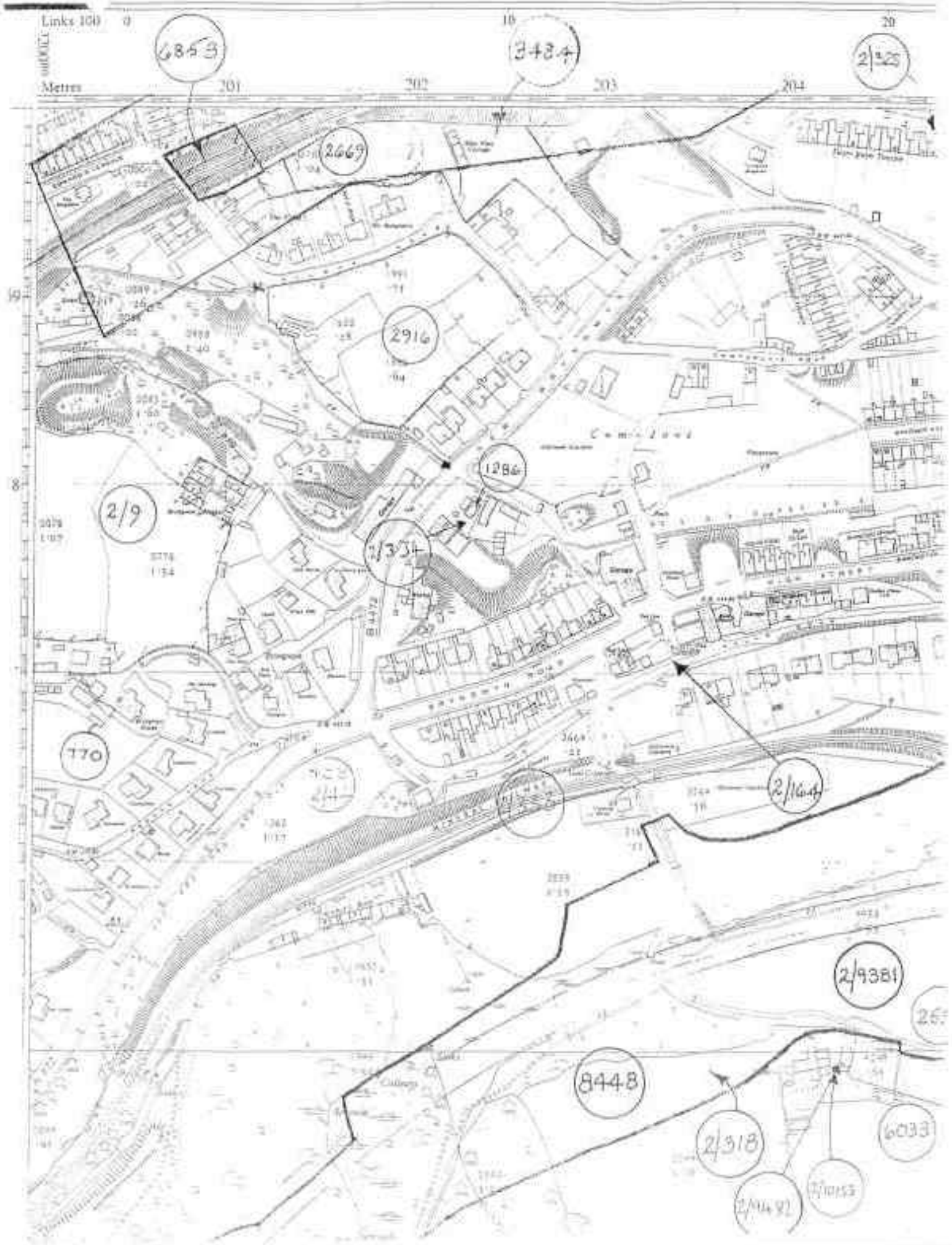
This form when completed should be returned to the
County Planning Officer, County Hall, Cwmbran, Gwent NP44 2XF

N ST 2096 & PLAN ST 2196

PARCEL NUMBERS AND ACREAGES

The number and acreage of each parcel of land is shown within its zone. When identifying a parcel in Table 1, of the plan, use the

IN PARCELS DIVIDED BY THE SHEET EDGE ACREAGES ARE SHOWN TO SHEET EDGE.



SHEFFIELD COUNTY COUNCIL
PUBLIC RIGHTS OF WAY EVIDENCE FORM

PLEASE READ THE FOLLOWING NOTES BEFORE FILLING IN THIS FORM

- a. The questions on this form relate to the alleged right of way shown on the attached plan ONLY - called "the route" on this form.
- b. Please do not fill in this form unless you have used the route.
- c. If you have used part only of the route, please mark clearly on the plan which part you have used and answer the questions on this form in relation to that part only.
- d. You should only fill in this form if you are prepared to attend and give evidence at any Public Inquiry which may be held to determine whether or not the route is in fact a public right of way.
- e. Please tick the appropriate box and complete as necessary.

PERSONAL DETAILS

Surname : JONES

First Name : HOWARD, ELIZABETH ROY

Address : [REDACTED]

Title MR MRS MISS MS

Date of Birth

Occupation RETIRED

EVIDENCE

1. (i) Have you used the route on foot ?
If 'YES', please state inclusive years.

YES NO
1952 to 1980
1955 to 1980

(ii) Have you used the route of horseback ?
If 'YES', please state inclusive years.

YES NO
19 to 19

(iii) Have you used the route with motor vehicles ?
If 'YES', please state inclusive years.

YES NO
19 to 19

2. Did the existence of the route come to your knowledge before you used it ?
If 'YES', please state the year it first came to your knowledge.

YES NO
19 to 19

3. Has anybody ever verbally challenged your right to use the route ?
If 'YES', please specify, giving dates.

YES NO

4. Have you ever seen any notices or signs on or near to the route marked "Private" or "Keep Out" or any other words which would suggest that the route was not a public right of way?

YES		NO	<input checked="" type="checkbox"/>
-----	--	----	-------------------------------------

If 'YES', please state the wording here and mark the positions on the attached plan.

5. (i) Are there now, or have there been, any stiles, gates or footbridges on the path?

YES	<input checked="" type="checkbox"/>	NO	
-----	-------------------------------------	----	--

If 'YES', please mark them on the attached plan.

(ii) If they appeared after the date you first used the route, please specify the year.

19

(iii) If they are no longer in existence, please specify when they disappeared.

19

6. Is the route passable in its present condition?

YES		NO	<input checked="" type="checkbox"/>
-----	--	----	-------------------------------------

If 'NO' mark the obstruction(s) on the attached plan and describe it/them in writing here:

7. Is there any further relevant information?

YES		NO	<input checked="" type="checkbox"/>
-----	--	----	-------------------------------------

If 'YES', please continue on the back of the plan if insufficient room here.

DECLARATION

I declare that to the best of my knowledge and belief all the particulars given above are true and accurate.

Signature	
Date	9/3/95

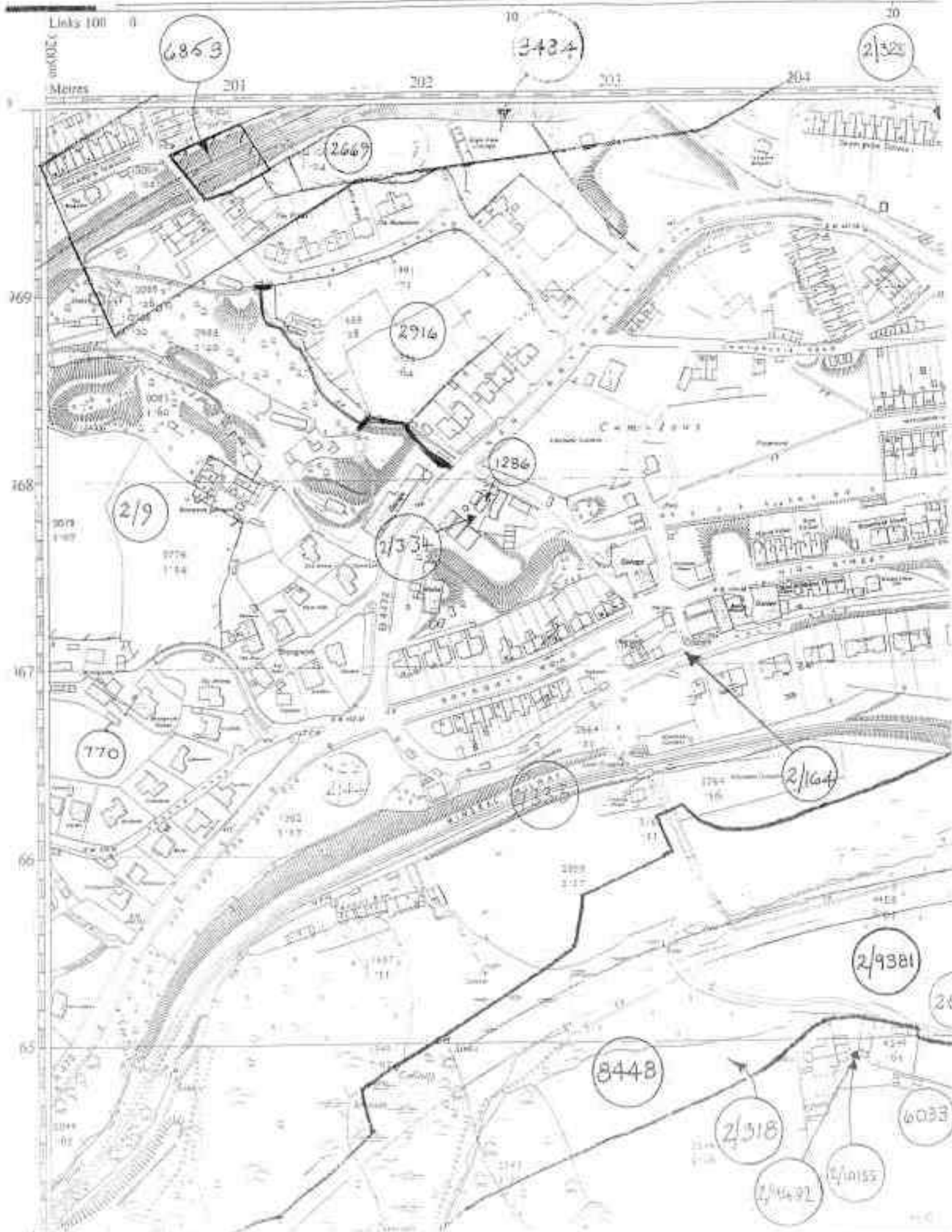
This form when completed should be returned to the
County Planning Officer, County Hall, Cwmbron, Gwent, NP44 2XF

N ST 2096 & PLAN ST 2196

PARCEL NUMBERS AND ACREAGES

The number and acreage of each parcel of land is shown against the survey plan. Identify a parcel to specify the number(s) of the plan(s) on which

IN PARCELS DIVIDED BY THE SHEET EDGE ACREAGES ARE SHOWN TO SHEET EDGE



**GWENT COUNTY COUNCIL
PUBLIC RIGHTS OF WAY EVIDENCE FORM**

PLEASE READ THE FOLLOWING NOTES BEFORE FILLING IN THIS FORM

- a. The questions on this form relate to the alleged right of way shown on the attached plan ONLY, called "the route" on this form.
- b. Please do not fill in this form unless you have used the route.
- c. If you have used part only of the route, please mark clearly on the plan which part you have used and answer the questions on this form in relation to that part only.
- d. You should only fill in this form if you are prepared to attend and give evidence at any Public Inquiry which may be held to determine whether or not the route is in fact a public right of way.
- e. Please tick the appropriate box and complete as necessary.

PERSONAL DETAILS

Surname :

ROBERTS

First Name :

DEREK ARTHUR

Address :

[REDACTED ADDRESS]

Title

MR

MRS

MISS

MS

Date of Birth

Occupation

EVIDENCE

1. (i) Have you used the route on foot ?

YES NO

If 'YES', please state inclusive years.

19 26 to 19 80

(ii) Have you used the route of horseback ?

YES NO

If 'YES', please state inclusive years.

19 to 19

(iii) Have you used the route with motor vehicles ?

YES NO

If 'YES', please state inclusive years.

19 to 19

2. Did the existence of the route come to your knowledge before you used it ?

YES NO

If 'YES', please state the year it first came to your knowledge.

19 26 to 19

3. Has anybody ever verbally challenged your right to use the route ?

YES NO

If 'YES', please specify, giving dates.

4. Have you ever seen any notices or signs on or near to the route marked "Private" or "Keep Out" or any other words which would suggest that the route was not a public right of way?

YES NO

If 'YES', please state the wording here and mark the positions on the attached plan.

5. (i) Are there now, or have there been, any stiles, gates or footbridges on the path?

YES NO

If 'YES', please mark them on the attached plan.

(ii) If they appeared after the date you first used the route, please specify the year.

19

(iii) If they are no longer in existence, please specify when they disappeared.

19

6. Is the route passable in its present condition?

YES NO

If 'NO' mark the obstruction(s) on the attached plan and describe it/them in writing here.

overgrown

7. Is there any further relevant information?

YES NO

If 'YES', please continue on the back of the plan if insufficient room here.

DECLARATION

I declare that to the best of my knowledge and belief all the particulars given above are true and accurate.

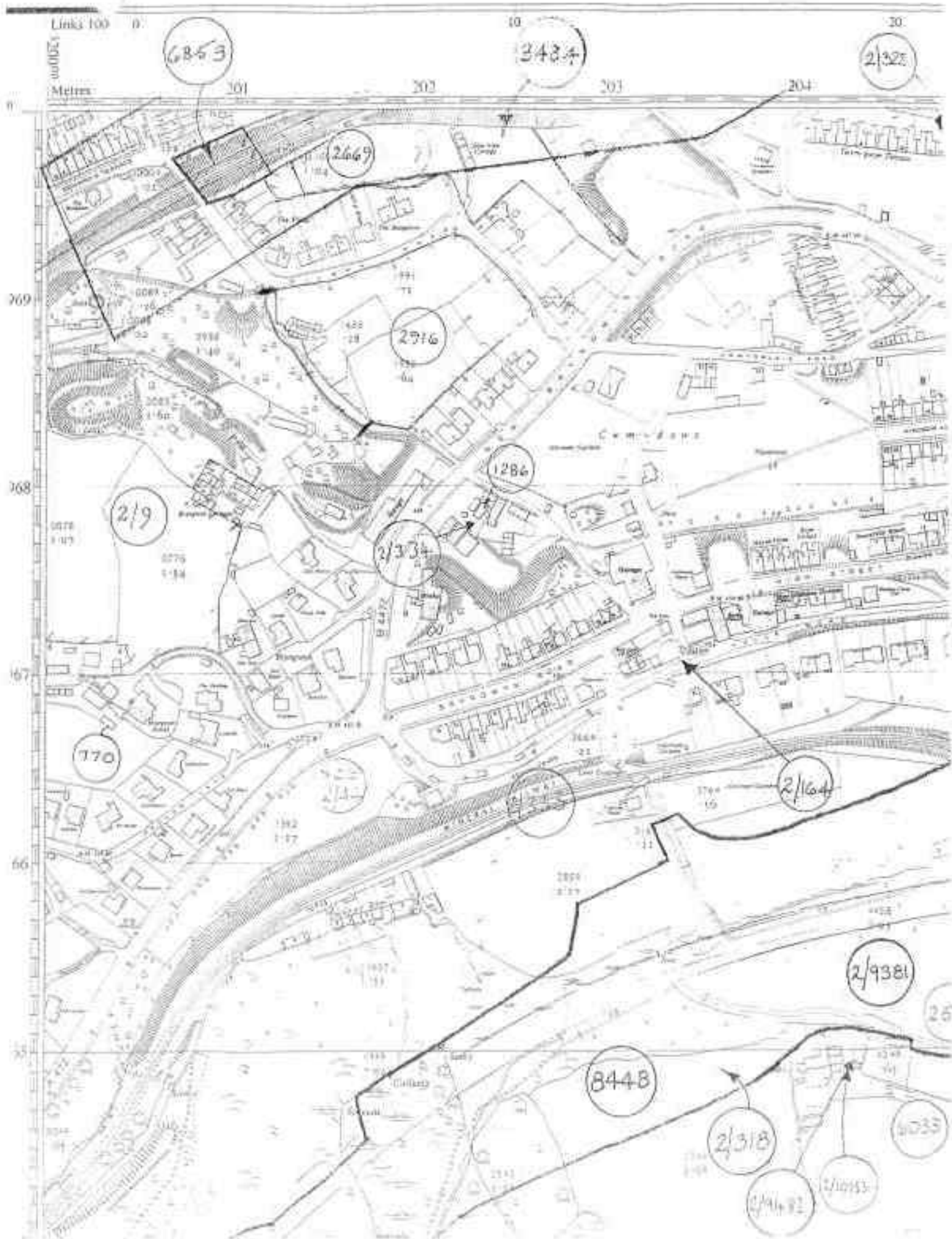
Signature	
Date	13-7-93

This form when completed should be returned to the
County Planning Officer, County Hall, Cwmbran, Gwent, NP44 2XF

N ST 2096 & PLAN ST 2196

PARCEL NUMBERS AND ACREAGE
The number and acreage of each parcel of land is shown within the parcel lines identifying a parcel or specify the number(s) of the plan(s) on which

IN PARCELS DIVIDED BY THE SHEET EDGE
ACREAGES ARE SHOWN TO SHEET EDGE



GWENT COUNTY COUNCIL
PUBLIC RIGHTS OF WAY EVIDENCE FORM

PLEASE READ THE FOLLOWING NOTES BEFORE FILLING IN THIS FORM

- a. The questions on this form relate to the alleged right of way shown on the attached plan ONLY - called "the route" on this form.
- b. Please do not fill in this form unless you have used the route.
- c. If you have used part only of the route, please mark clearly on the plan which part you have used and answer the questions on this form in relation to that part only.
- d. You should only fill in this form if you are prepared to attend and give evidence at any Public Inquiry which may be held to determine whether or not the route is in fact a public right of way.
- e. Please tick the appropriate box and complete as necessary.

PERSONAL DETAILS

Surname : LEWIS

First Name : ERNOIST

Address : [REDACTED]

Title :

MR	<input checked="" type="checkbox"/>	MRS	<input type="checkbox"/>	MISS	<input type="checkbox"/>	MS	<input type="checkbox"/>
----	-------------------------------------	-----	--------------------------	------	--------------------------	----	--------------------------

Date of Birth :

Occupation : UNEMPLOYED

EVIDENCE

1. (i) Have you used the route on foot? If 'YES', please state inclusive years.	<table border="1" style="width: 100%; border-collapse: collapse;"> <tr> <td style="padding: 2px;">YES</td> <td style="padding: 2px;"><input checked="" type="checkbox"/></td> <td style="padding: 2px;">NO</td> <td style="padding: 2px;"><input type="checkbox"/></td> </tr> <tr> <td colspan="4" style="padding: 2px;">1978 to 1993</td> </tr> </table>	YES	<input checked="" type="checkbox"/>	NO	<input type="checkbox"/>	1978 to 1993			
YES	<input checked="" type="checkbox"/>	NO	<input type="checkbox"/>						
1978 to 1993									
(ii) Have you used the route of horseback? If 'YES', please state inclusive years.	<table border="1" style="width: 100%; border-collapse: collapse;"> <tr> <td style="padding: 2px;">YES</td> <td style="padding: 2px;"><input type="checkbox"/></td> <td style="padding: 2px;">NO</td> <td style="padding: 2px;"><input checked="" type="checkbox"/></td> </tr> <tr> <td colspan="4" style="padding: 2px;">19 to 19</td> </tr> </table>	YES	<input type="checkbox"/>	NO	<input checked="" type="checkbox"/>	19 to 19			
YES	<input type="checkbox"/>	NO	<input checked="" type="checkbox"/>						
19 to 19									
(iii) Have you used the route with motor vehicles? If 'YES', please state inclusive years.	<table border="1" style="width: 100%; border-collapse: collapse;"> <tr> <td style="padding: 2px;">YES</td> <td style="padding: 2px;"><input type="checkbox"/></td> <td style="padding: 2px;">NO</td> <td style="padding: 2px;"><input checked="" type="checkbox"/></td> </tr> <tr> <td colspan="4" style="padding: 2px;">19 to 19</td> </tr> </table>	YES	<input type="checkbox"/>	NO	<input checked="" type="checkbox"/>	19 to 19			
YES	<input type="checkbox"/>	NO	<input checked="" type="checkbox"/>						
19 to 19									
2. Did the existence of the route come to your knowledge before you used it? If 'YES', please state the year it first came to your knowledge.	<table border="1" style="width: 100%; border-collapse: collapse;"> <tr> <td style="padding: 2px;">YES</td> <td style="padding: 2px;"><input checked="" type="checkbox"/></td> <td style="padding: 2px;">NO</td> <td style="padding: 2px;"><input type="checkbox"/></td> </tr> <tr> <td colspan="4" style="padding: 2px;">1968 to 1970</td> </tr> </table>	YES	<input checked="" type="checkbox"/>	NO	<input type="checkbox"/>	1968 to 1970			
YES	<input checked="" type="checkbox"/>	NO	<input type="checkbox"/>						
1968 to 1970									
3. Has anybody ever verbally challenged your right to use the route? If 'YES', please specify, giving dates.	<table border="1" style="width: 100%; border-collapse: collapse;"> <tr> <td style="padding: 2px;">YES</td> <td style="padding: 2px;"><input type="checkbox"/></td> <td style="padding: 2px;">NO</td> <td style="padding: 2px;"><input checked="" type="checkbox"/></td> </tr> </table>	YES	<input type="checkbox"/>	NO	<input checked="" type="checkbox"/>				
YES	<input type="checkbox"/>	NO	<input checked="" type="checkbox"/>						

4. Have you ever seen any notices or signs on or near to the route marked "Private" or "Keep Out" or any other words which would suggest that the route was not a public right of way?

YES	<input checked="" type="checkbox"/>	NO	<input type="checkbox"/>
-----	-------------------------------------	----	--------------------------

If 'YES', please state the wording here and mark the positions on the attached plan:

5. (ii) Are there now, or have there been, any stiles, gates or footbridges on the path?

YES	<input checked="" type="checkbox"/>	NO	<input type="checkbox"/>
-----	-------------------------------------	----	--------------------------

If 'YES', please mark them on the attached plan.

(i) If they appeared after the date you first used the route, please specify the year.

19

(ii) If they are no longer in existence, please specify when they disappeared.

19

6. Is the route passable in its present condition?

YES	<input checked="" type="checkbox"/>	NO	<input type="checkbox"/>
-----	-------------------------------------	----	--------------------------

If 'NO' mark the obstruction(s) on the attached plan and describe it/them in writing here:

BUT JUST ABOUT,

7. Is there any further relevant information?

YES	<input type="checkbox"/>	NO	<input type="checkbox"/>
-----	--------------------------	----	--------------------------

If 'YES', please continue on the back of the plan if insufficient room here.

THIS ROUTE IS INADEQUATE IN ITS PRESENT STATE.

DECLARATION

I declare that to the best of my knowledge and belief all the particulars given above are true and accurate.

Signature	
Date	5-7-93

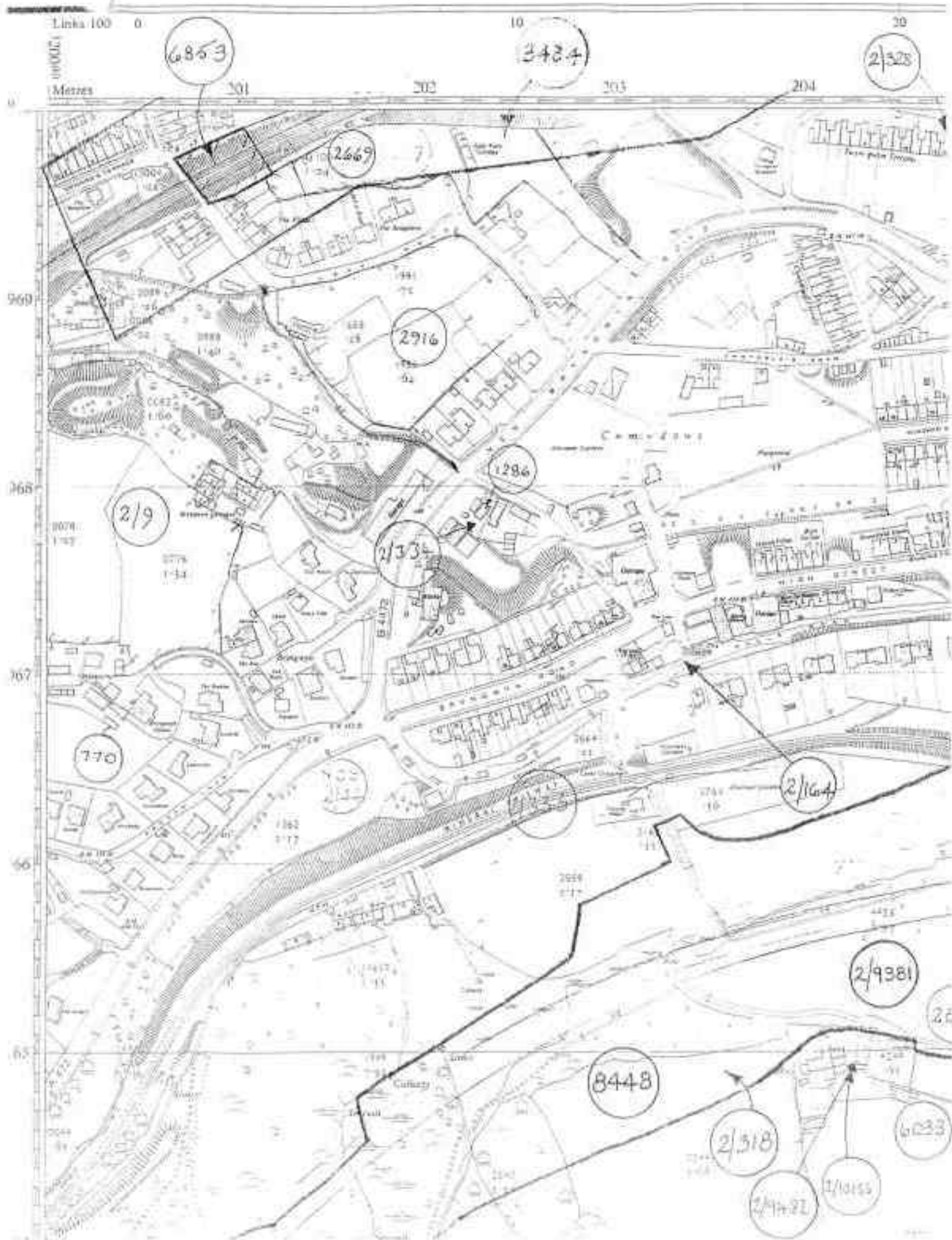
This form when completed should be returned to the
County Planning Officer, County Hall, Cwmbran, Gwent, NP44 2XF

N ST 2096 & PLAN ST 2196

PARCEL NUMBERS AND ACREAGES

The number and acreage of each parcel of land is shown within the parcel with identifying a parcel to specify the number(s) of the plan(s) on which

IN PARCELS DIVIDED BY THE SHEET EDGE
ACREAGES ARE SHOWN TO SHEET EDGE



**GWENT COUNTY COUNCIL
PUBLIC RIGHTS OF WAY EVIDENCE FORM**

PLEASE READ THE FOLLOWING NOTES BEFORE FILLING IN THIS FORM

- a. The questions on this form relate to the alleged right of way shown on the attached plan ONLY - called "the route" on this form.
- b. Please do not fill in this form unless you have used the route.
- c. If you have used part only of the route, please mark clearly on the plan which part you have used and answer the questions on this form in relation to that part only.
- d. You should only fill in this form if you are prepared to attend and give evidence at any Public Inquiry which may be held to determine whether or not the route is in fact a public right of way.
- e. Please tick the appropriate box and complete as necessary.

PERSONAL DETAILS

Surname :

First Name :

Address :

Title : MR MRS MISS MS

Date of Birth :

Occupation :

EVIDENCE

1. (i) Have you used the route on foot ? YES NO
 If 'YES', please state inclusive years.

(ii) Have you used the route of horseback ? YES NO
 If 'YES', please state inclusive years.

(iii) Have you used the route with motor vehicles ? YES NO
 If 'YES', please state inclusive years.

2. Did the existence of the route come to your knowledge before you used it ? YES NO
 If 'YES', please state the year it first came to your knowledge.

3. Has anybody ever verbally challenged your right to use the route ? YES NO
 If 'YES', please specify, giving dates.

4. Have you ever seen any notices or signs on or near to the route marked "Private" or "Keep Out" or any other words which would suggest that the route was not a public right of way?

YES	<input checked="" type="checkbox"/>	NO	<input type="checkbox"/>
-----	-------------------------------------	----	--------------------------

If "YES", please state the wording here and mark the positions on the attached plan.

5. (ii) Are there now, or have there been, any stiles, gates or footbridges on the path?

YES	<input checked="" type="checkbox"/>	NO	<input type="checkbox"/>
-----	-------------------------------------	----	--------------------------

If "YES", please mark them on the attached plan.

(i) If they appeared after the date you first used the route, please specify the year.

19

(ii) If they are no longer in existence, please specify when they disappeared.

19

6. Is the route possible in its present condition?

YES	<input type="checkbox"/>	NO	<input checked="" type="checkbox"/>
-----	--------------------------	----	-------------------------------------

If "NO" mark the obstruction(s) on the attached plan and describe it/them in writing here.

oungrowe

7. Is there any further relevant information?

YES	<input type="checkbox"/>	NO	<input type="checkbox"/>
-----	--------------------------	----	--------------------------

If "YES", please continue on the back of the plan if insufficient room here.

DECLARATION

I declare that to the best of my knowledge and belief all the particulars given above are true and accurate.

Signature	
Date	1-7-95

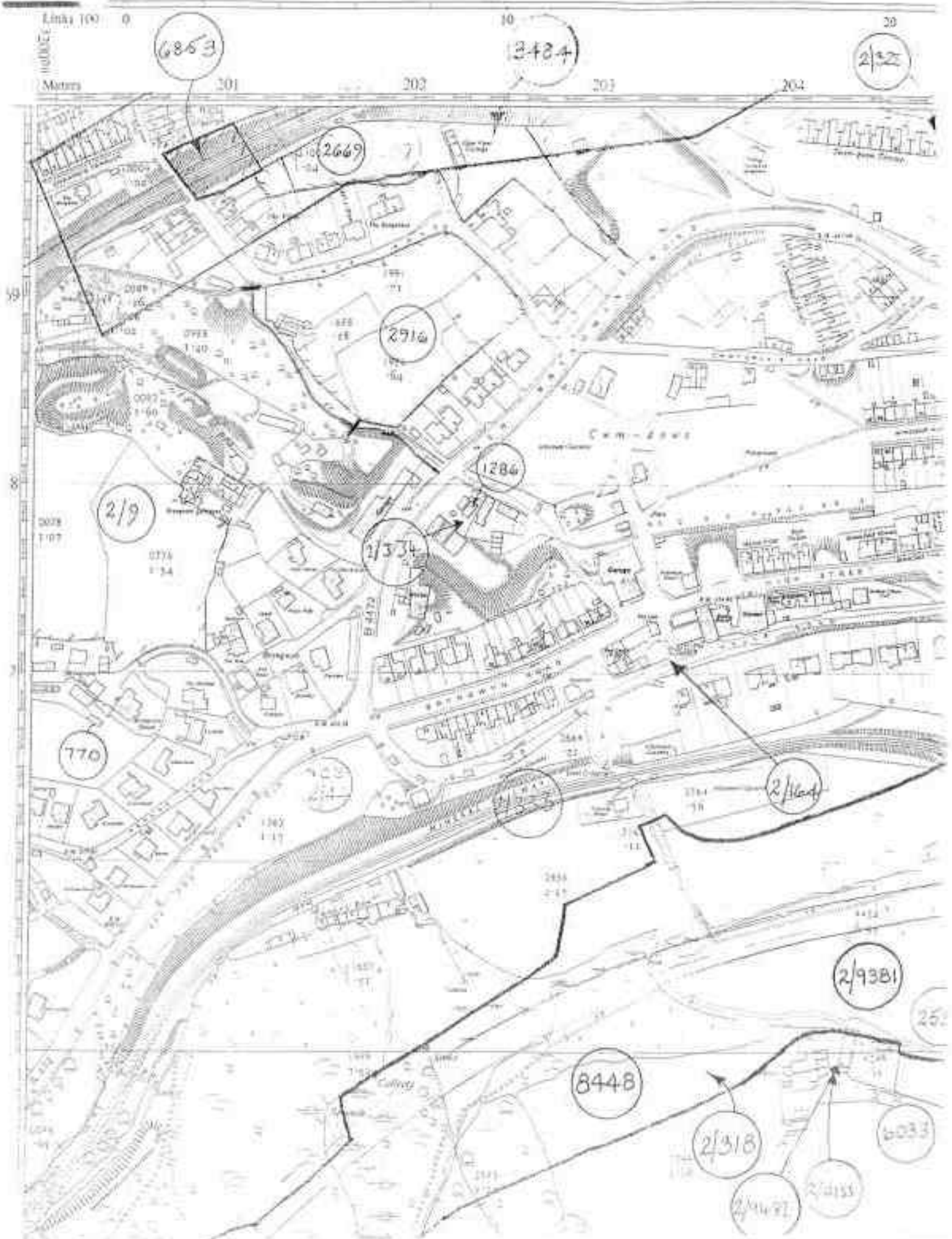
This form when completed should be returned to the
County Planning Officer, County Hall, Cwmbran, Gwent, NP44 2XF.

N ST 2096 & PLAN ST 2196

PARCEL NUMBERS AND ACREAGES

The number and acreage of each parcel of land is shown within the boundary identifying a parcel, in units of the number 1/100 of an acre.

IN PARCELS DIVIDED BY THE SHEET EDGE
ACREAGES ARE SHOWN TO SHEET EDGE



**GWENT COUNTY COUNCIL
PUBLIC RIGHTS OF WAY EVIDENCE FORM**

PLEASE READ THE FOLLOWING NOTES BEFORE FILLING IN THIS FORM

- a. The questions on this form relate to the alleged right of way shown on the attached plan ONLY - called "the route" on this form.
- b. Please do not fill in this form unless you have used the route.
- c. If you have used part only of the route, please mark clearly on the plan which part you have used and answer the questions on this form in relation to that part only.
- d. You should only fill in this form if you are prepared to attend and give evidence at any Public Inquiry which may be held to determine whether or not the route is in fact a public right of way.
- e. Please tick the appropriate box and complete as necessary.

PERSONAL DETAILS

Surname :

First Name :

Address :

Title MR MRS MISS MS

Date of Birth

Occupation

EVIDENCE

1. (i) Have you used the route on foot ? YES NO

If 'YES', please state inclusive years: to

(ii) Have you used the route of horseback ? YES NO

If 'YES', please state inclusive years: to

(iii) Have you used the route with motor vehicles ? YES NO

If 'YES', please state inclusive years: to

2. Did the existence of the route come to your knowledge before you used it ? YES NO

If 'YES', please state the year it first came to your knowledge: to

3. Has anybody ever verbally challenged your right to use the route ? YES NO

If 'YES', please specify, giving dates:

4. Have you ever seen any notices or signs on or near to the route marked "Private" or "Keep Out" or any other words which would suggest that the route was not a public right of way?

YES	NO
-----	----

If 'YES', please state the wording here and mark the positions on the attached plan.

5. (ii) Are there now, or have there been, any stiles, gates or footbridges on the path?

YES	NO
-----	----

If 'YES', please mark them on the attached plan.

(iii) If they appeared after the date you first used the route, please specify the year.

19

(iv) If they are no longer in existence, please specify when they disappeared.

19

6. Is the route passable in its present condition?

YES	NO
-----	----

If 'NO' mark the obstruction(s) on the attached plan and describe it/them in writing here.

OVERGROWN

7. Is there any further relevant information?

YES	NO
-----	----

If 'YES', please continue on the back of the plan if insufficient room here.

DECLARATION

I declare that to the best of my knowledge and belief all the particulars given above are true and accurate.

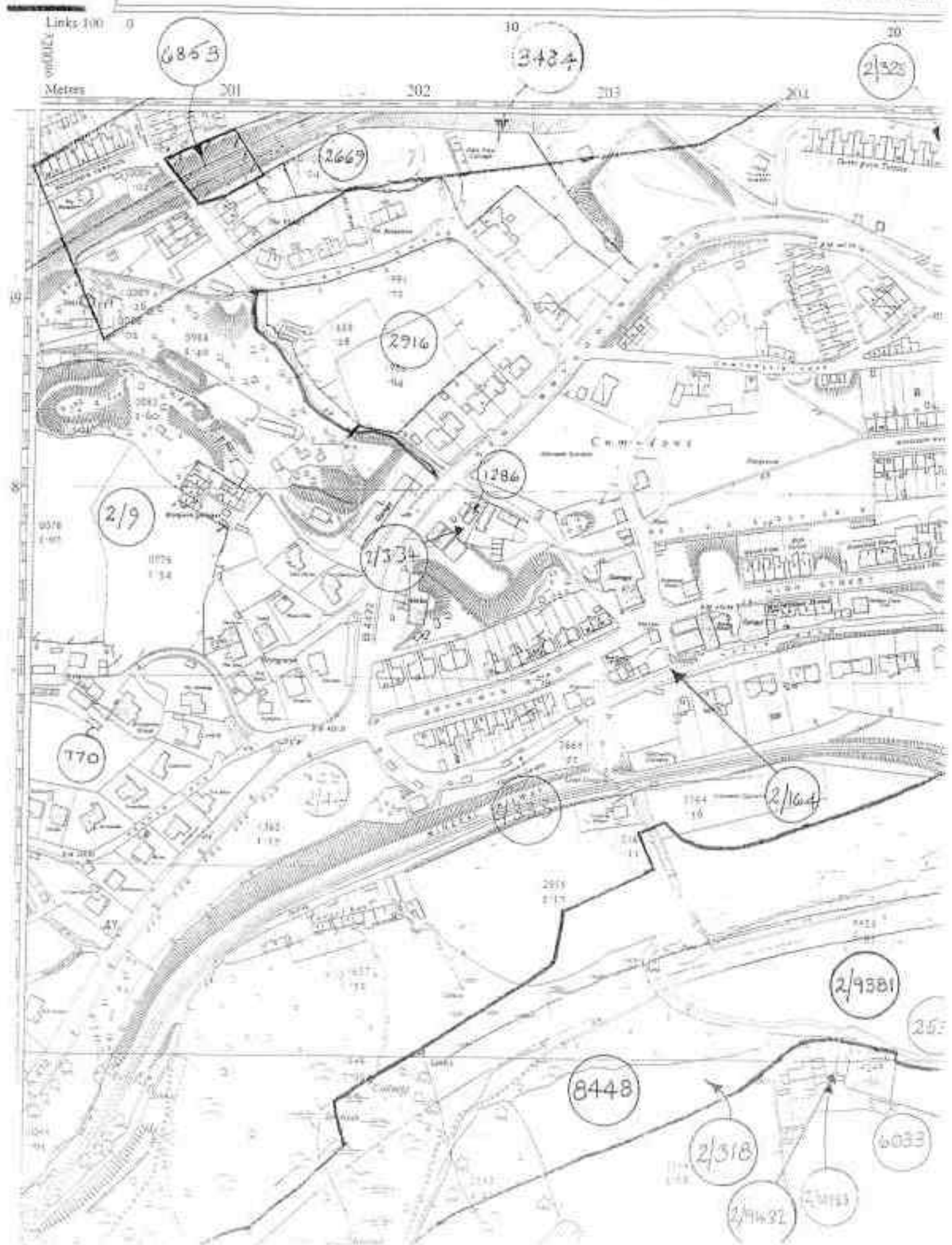
Signature	
Date	

This form when completed should be returned to the
County Planning Officer, County Hall, Cwmbran, Gwent, NP44 2XF

N ST 2096 & PLAN ST 2196

FARCEL NUMBERS AND ACREAGES
The number and acreage of each parcel of land is shown within the parcel when identifying a parcel in (circle) the number (2) of the sheet (1) on which

IN PARCELS DIVIDED BY THE SHEET EDGE ACREAGES ARE SHOWN TO SHEET EDGE



**GWENT COUNTY COUNCIL
PUBLIC RIGHTS OF WAY EVIDENCE FORM**

PLEASE READ THE FOLLOWING NOTES BEFORE FILLING IN THIS FORM

- a. The questions on this form relate to the alleged right of way shown on the attached plan ONLY - called "the route" on this form.
- b. Please do not fill in this form unless you have used the route.
- c. If you have used part only of the route, please mark clearly on the plan which part you have used and answer the questions on this form in relation to that part only.
- d. You should only fill in this form if you are prepared to attend and give evidence at any Public Inquiry which may be held to determine whether or not the route is in fact a public right of way.
- e. Please tick the appropriate box and complete as necessary.

PERSONAL DETAILS

Surname : HITCHMAN

First Name : NEIL

Address : [REDACTED]

Title MR MRS MISS MS

Date of Birth

Occupation BUILDER / PIPE FITTER

EVIDENCE

1. (i) Have you used the route on foot ? YES NO
 If 'YES', please state inclusive years. 1985 to 1993

(ii) Have you used the route of horseback ? YES NO
 If 'YES', please state inclusive years. 19 to 19

(iii) Have you used the route with motor vehicles ? YES NO
 If 'YES', please state inclusive years. 19 to 19

2. Did the existence of the route come to your knowledge before you used it ? YES NO
 If 'YES', please state the year it first came to your knowledge. 1985 to 1993

3. Has anybody ever verbally challenged your right to use the route ? YES NO
 If 'YES', please specify, giving dates.

4. Have you ever seen any notices or signs on or near to the route marked "Private" or "Keep Out" or any other words which would suggest that the route was not a public right of way?

YES	<input checked="" type="checkbox"/>	NO	<input type="checkbox"/>
-----	-------------------------------------	----	--------------------------

If "YES", please state the wording here and mark the positions on the attached plan.

5. (i) Are there now, or have there been, any stiles, gates or footbridges on the path?

YES	<input checked="" type="checkbox"/>	NO	<input type="checkbox"/>
-----	-------------------------------------	----	--------------------------

If "YES", please mark them on the attached plan.

(ii) If they appeared after the date you first used the route, please specify the year.

19	<input checked="" type="checkbox"/>
----	-------------------------------------

(iii) If they are no longer in existence, please specify when they disappeared.

19	<input checked="" type="checkbox"/>
----	-------------------------------------

6. Is the route possible in its present condition?

YES	<input type="checkbox"/>	NO	<input checked="" type="checkbox"/>
-----	--------------------------	----	-------------------------------------

If "NO" mark the obstruction(s) on the attached plan and describe it/them in writing here:

There is a stile like fence which is awkward to cross — ideal would be easier access and a more secure pathway, as this route is the safest way down for pedestrians. (There are no other pathways for pedestrians on Gilboa Road.)

7. Is there any further relevant information?

YES	<input checked="" type="checkbox"/>	NO	<input checked="" type="checkbox"/>
-----	-------------------------------------	----	-------------------------------------

If "YES", please continue on the back of the plan if insufficient room here.

DECLARATION

I declare that to the best of my knowledge and belief all the particulars given above are true and accurate.

Signature	
Date	2-7-93

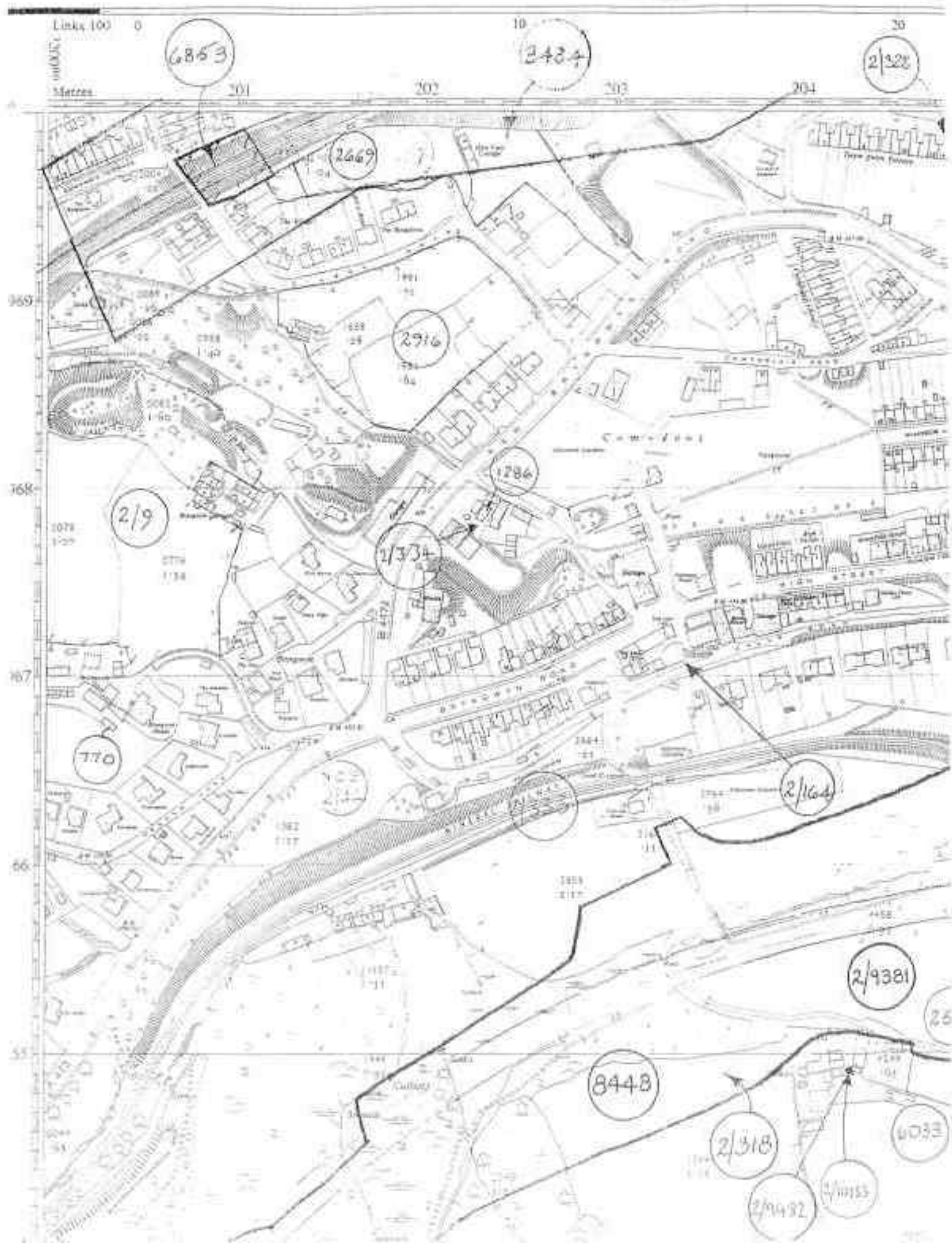
This form when completed should be returned to the
County Planning Officer, County Hall, Cwmbran, Gwent, NP44 2XF

N ST 2096 & PLAN ST 2196

PARCEL NUMBERS AND ACREAGES

The number and acreage of each parcel of land is shown within the map. When identifying a parcel in writing the number (1/2) of the plan (1) on (2).

IN PARCELS DIVIDED BY THE SHEET EDGE
ACREAGES ARE SHOWN TO SHEET EDGE



**GWENT COUNTY COUNCIL
PUBLIC RIGHTS OF WAY EVIDENCE FORM**

PLEASE READ THE FOLLOWING NOTES BEFORE FILLING IN THIS FORM.

- a. The questions on this form relate to the alleged right of way shown on the attached plan ONLY - called "the route" on this form.
- b. Please do not fill in this form unless you have used the route.
- c. If you have used part only of the route, please mark clearly on the plan which part you have used and answer the questions on this form in relation to that part only.
- d. You should only fill in this form if you are prepared to attend and give evidence at any Public Inquiry which may be held to determine whether or not the route is in fact a public right of way.
- e. Please tick the appropriate box and complete as necessary.

PERSONAL DETAILS

Surname :

First Name :

Address :

Title: MR MRS MISS MS

Date of Birth:

Occupation:

EVIDENCE

1. (i) Have you used the route on foot ? YES NO

 if 'YES', please state inclusive years.

(ii) Have you used the route of horseback ? YES NO

 if 'YES', please state inclusive years.

(iii) Have you used the route with motor vehicles ? YES NO

 if 'YES', please state inclusive years.

2. Did the existence of the route come to your knowledge before you used it ? YES NO

 if 'YES', please state the year it first came to your knowledge.

3. Has anybody ever verbally challenged your right to use the route ? YES NO

 if 'YES', please specify, giving dates.

4. Have you ever seen any notices or signs on or near to the route marked "Private" or "Keep Out" or any other words which would suggest that the route was not a public right of way?

YES	<input type="checkbox"/>	NO	<input checked="" type="checkbox"/>
-----	--------------------------	----	-------------------------------------

If "YES", please state the wording here and mark the positions on the attached plan.

5. (i) Are there now, or have there been, any sites, gates or footbridges on the path?

YES	<input checked="" type="checkbox"/>	NO	<input type="checkbox"/>
-----	-------------------------------------	----	--------------------------

If "YES", please mark them on the attached plan.

(ii) If they appeared after the date you first used the route, please specify the year.

19

(iii) If they are no longer in existence, please specify when they disappeared.

19

6. Is the route passable in its present condition?

YES	<input type="checkbox"/>	NO	<input checked="" type="checkbox"/>
-----	--------------------------	----	-------------------------------------

If "NO" mark the obstruction(s) on the attached plan and describe it/them in writing here.

7. Is there any further relevant information?

YES	<input type="checkbox"/>	NO	<input type="checkbox"/>
-----	--------------------------	----	--------------------------

If "YES", please continue on the back of the plan if insufficient room here.

DECLARATION

I declare that to the best of my knowledge and belief all the particulars given above are true and accurate.

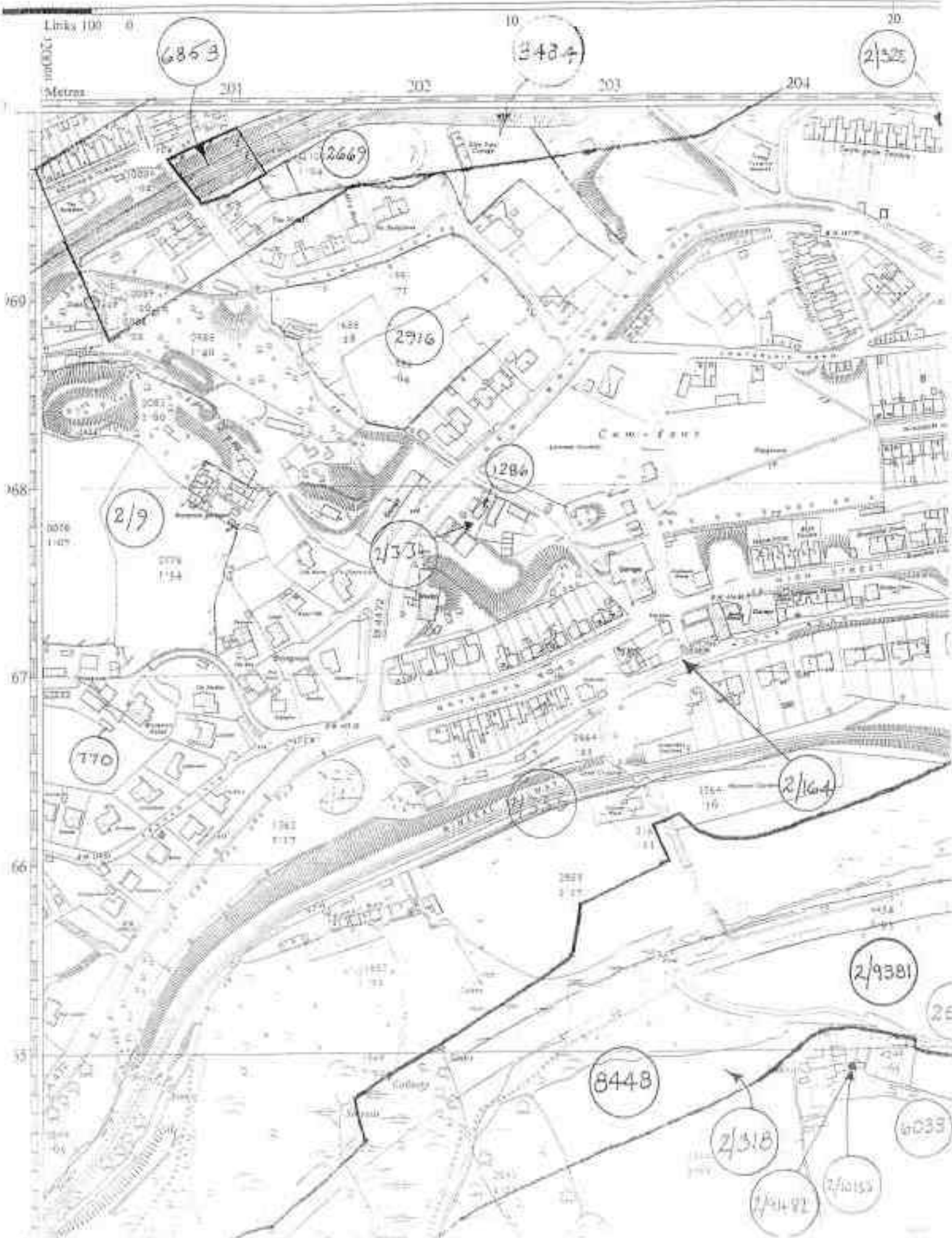
Signature	
Date	2.7.93

This form when completed should be returned to the
County Planning Officer, County Hall, Cwmbran, Gwent, NP44 2XF.

N ST 2096 & PLAN ST 2196

PARCEL NUMBERS AND ACREAGES
The number and acreage of each piece of land is shown within the parcel when identifying a parcel, to specify the number(s) of the plan(s) on which

IN PARCELS DIVIDED BY THE SHEET EDGE
ACREAGES ARE SHOWN TO SHEET EDGE



**GWENT COUNTY COUNCIL
PUBLIC RIGHTS OF WAY EVIDENCE FORM**

PLEASE READ THE FOLLOWING NOTES BEFORE FILLING IN THIS FORM

- a. The questions on this form relate to the alleged right of way shown on the attached plan ONLY - called "the route" on this form.
- b. Please do not fill in this form unless you have used the route.
- c. If you have used part only of the route, please mark clearly on the plan which part you have used and answer the questions on this form in relation to that part only.
- d. You should only fill in this form if you are prepared to attend and give evidence at any Public Inquiry which may be held to determine whether or not the route is in fact a public right of way.
- e. Please tick the appropriate box and complete as necessary.

PERSONAL DETAILS

Surname :

CHARLES

First Name :

COURTENAY

Address :

[REDACTED ADDRESS]

Title

MR MRS MISS MS

Date of Birth

Occupation

RETIRED

EVIDENCE

1. (i) Have you used the route on foot ? YES NO
 If 'YES', please state inclusive years. 1950 to 1978
 - (ii) Have you used the route of horseback ? YES NO
 If 'YES', please state inclusive years. 19 to 19
 - (iii) Have you used the route with motor vehicles ? YES NO
 If 'YES', please state inclusive years. 19 to 19
-
2. Did the existence of the route come to your knowledge before you used it ? YES NO
 If 'YES', please state the year it first came to your knowledge. 1926 to 19
-
3. Has anybody ever verbally challenged your right to use the route ? YES NO
 If 'YES', please specify, giving dates.

4. Have you ever seen any notices or signs on or near to the route marked "Private" or "Keep Out" or any other words which would suggest that the route was not a public right of way?

YES NO

If 'YES', please state the wording here and mark the positions on the attached plan.

5. (i) Are there now, or have there been, any stiles, gates or footbridges on the path?

YES NO

If 'YES', please mark them on the attached plan.

(ii) If they appeared after the date you first used the route, please specify the year.

19

(iii) If they are no longer in existence, please specify when they disappeared.

19

6. Is the route passable in its present condition?

YES NO

If 'NO' mark the obstruction(s) on the attached plan and describe it/them in writing here.

7. Is there any further relevant information?

YES NO

If 'YES', please continue on the back of the plan if insufficient room here.

DECLARATION

I declare that to the best of my knowledge and belief the particulars given above are true and accurate.

Signature	
Date	1-7-93

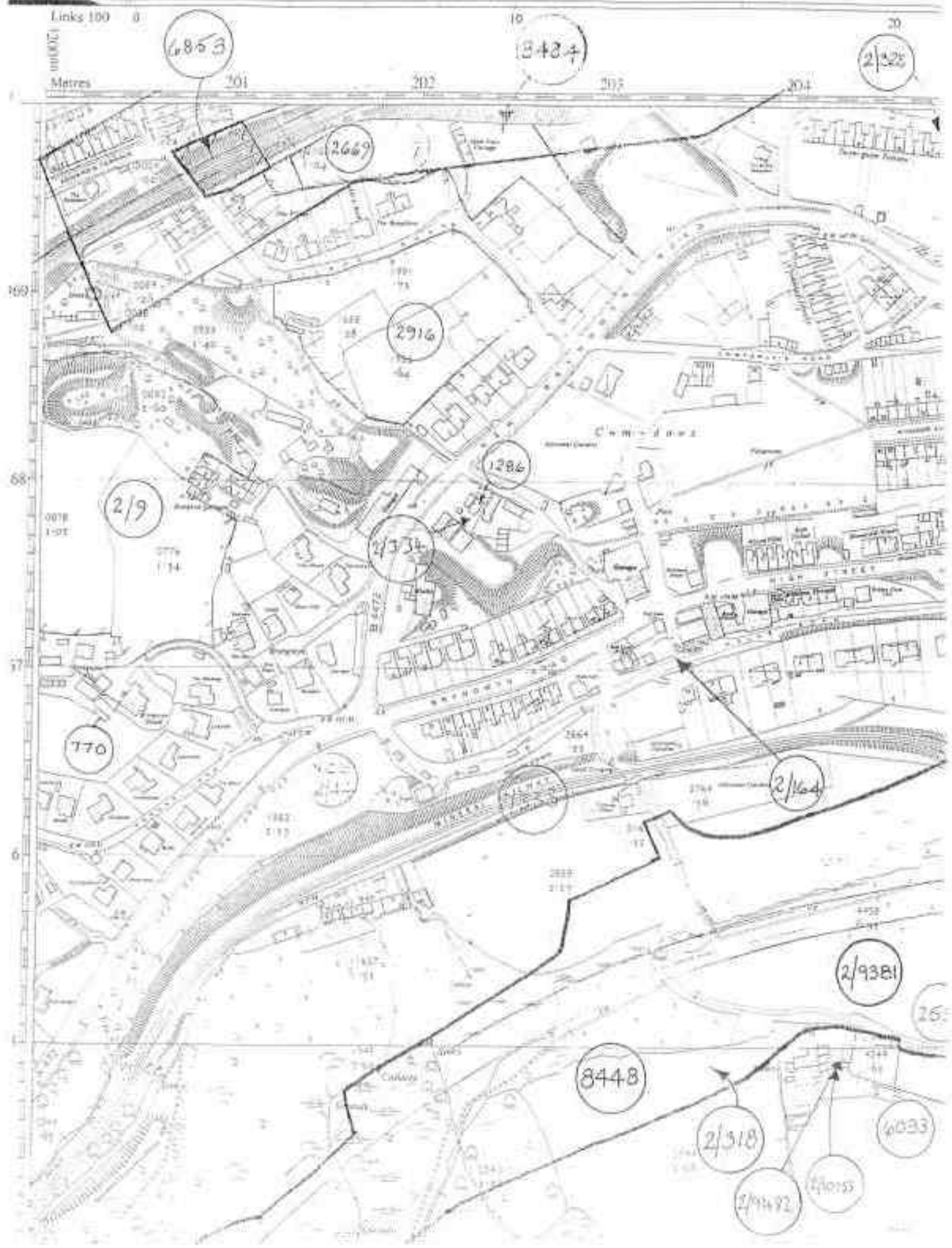
This form when completed should be returned to the
County Planning Officer, County Hall, Cwmbran, Gwent, NP44 2XF

N ST 2096 & PLAN ST 2196

PARCEL NUMBERS AND ACREAGES

The number and acreage of each parcel of land is shown within the plan. When identifying a parcel (it specify the number (x) of the plan (y) on which

IN PARCELS DIVIDED BY THE SHEET EDGE ACREAGES ARE SHOWN TO SHEET EDGE



**GWENT COUNTY COUNCIL
PUBLIC RIGHTS OF WAY EVIDENCE FORM**

PLEASE READ THE FOLLOWING NOTES BEFORE FILLING IN THIS FORM

- a. The questions on this form relate to the alleged right of way shown on the attached plan ONLY - called "the route" on this form.
- b. Please do not fill in this form unless you have used the route.
- c. If you have used part only of the route, please mark clearly on the plan which part you have used and answer the questions on this form in relation to that part only.
- d. You should only fill in this form if you are prepared to attend and give evidence at any Public Inquiry which may be held to determine whether or not the route is in fact a public right of way.
- e. Please tick the appropriate box and complete as necessary.

PERSONAL DETAILS

Surname : DAVIES

First Name : ALEXANDER THOMAS EDWARD

Address : [REDACTED]

Title MR MRS MISS MS

Date of Birth

Occupation RETIRED

EVIDENCE

1. (i) Have you used the route on foot ? YES NO 1928 to 1993
 If 'YES', please state inclusive years.

(ii) Have you used the route of horseback ? YES NO
 If 'YES', please state inclusive years. 19 to 19

(iii) Have you used the route with motor vehicles ? YES NO
 If 'YES', please state inclusive years. 19 to 19

2. Did the existence of the route come to your knowledge before you used it ? YES NO 1928 to 1993
 If 'YES', please state the year it first came to your knowledge.

3. Has anybody ever verbally challenged your right to use the route ? YES NO
 If 'YES', please specify, giving dates.

4. Have you ever seen any notices or signs on or near to the route marked "Private" or "Keep Out" or any other words which would suggest that the route was not a public right of way?

YES NO

If 'YES', please state the wording here and mark the positions on the attached plan.

5. (i) Are there now, or have there been, any stiles, gates or footbridges on the path?

YES NO

If 'YES', please mark them on the attached plan.

(ii) If they appeared after the date you first used the route, please specify the year.

1950^s

(iii) If they are no longer in existence, please specify when they disappeared.

19

BOTTOM STILE IS GONE - TOP STILE STILL EXISTS

6. Is the route possible in the present condition?

WITH DIFFICULTY

YES NO

If 'NO' mark the obstruction(s) on the attached plan and describe it/them in writing here.

7. Is there any further relevant information?

YES NO

If 'YES', please continue on the back of the plan if insufficient room here.

The top end of the path was tipped over when Fields Park Football Club was built. The waste from the site was tipped over the top end of the path which meant you had to climb up the steep bank which gets more difficult each year as the rain and water makes it deeper and harder to climb.

DECLARATION

I declare that to the best of my knowledge and belief all the particulars given above are true and accurate.

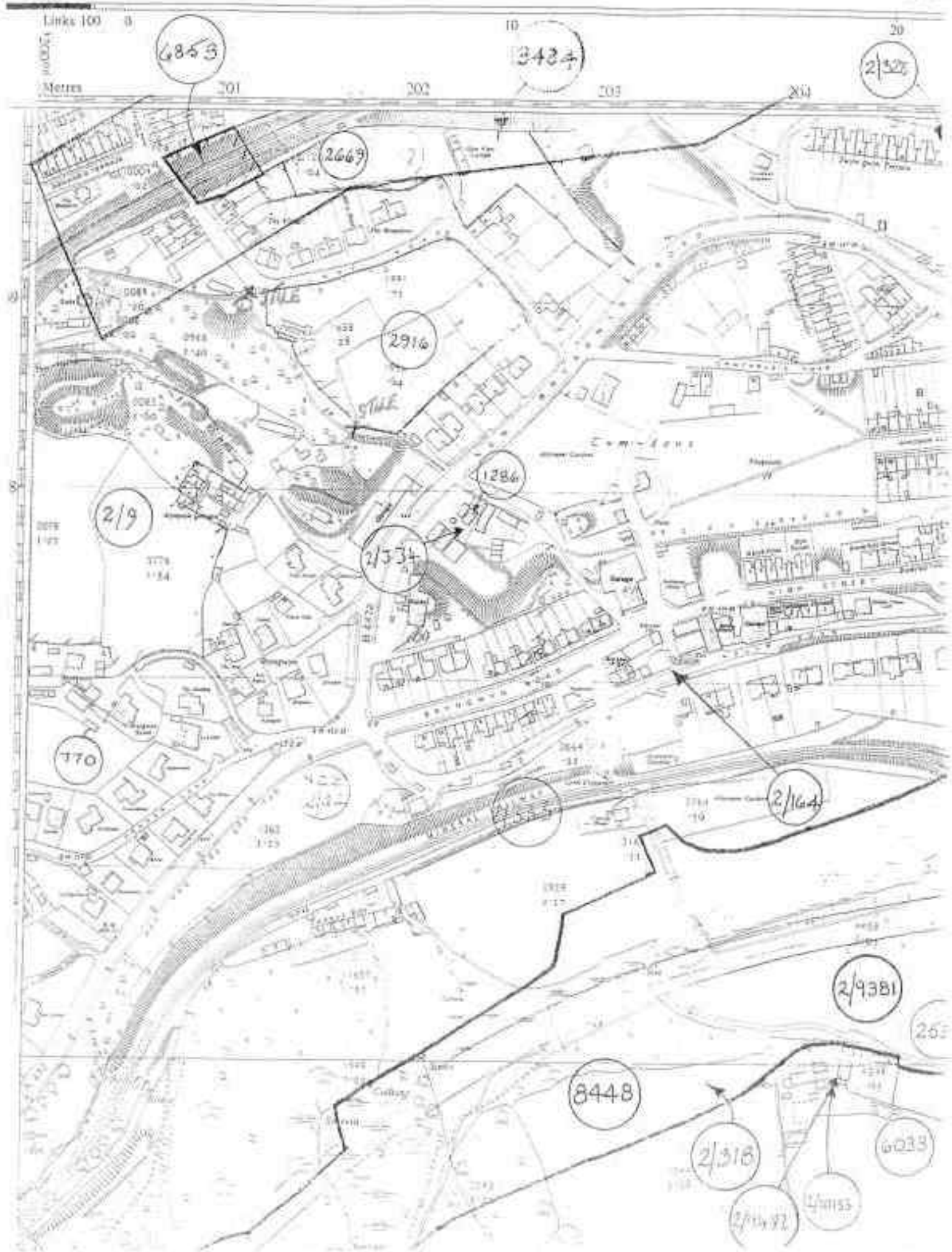
Signature	
Date	1 July 1993

This form when completed should be returned to the
County Planning Officer, County Hall, Cwmbran, Gwent, NP44 2XF.

N ST2096 & PLAN ST2196

PARCEL NUMBERS AND ACREAGES:
 The number and acreage of each parcel of land is shown within the plan, after identifying a parcel, in (circle) the number(s) of the plan(s), or etc.

IN PARCELS DIVIDED BY THE SHEET EDGE
 ACREAGES ARE SHOWN TO SHEET EDGE



**GWENT COUNTY COUNCIL
PUBLIC RIGHTS OF WAY EVIDENCE FORM**

PLEASE READ THE FOLLOWING NOTES BEFORE FILLING IN THIS FORM

- a. The questions on this form relate to the alleged right of way shown on the attached plan ONLY - called "the route" on this form.
- b. Please do not fill in this form unless you have used the route.
- c. If you have used part only of the route, please mark clearly on the plan which part you have used and answer the questions on this form in relation to that part only.
- d. You should only fill in this form if you are prepared to attend and give evidence at any Public Inquiry which may be held to determine whether or not the route is in fact a public right of way.
- e. Please tick the appropriate box and complete as necessary.

PERSONAL DETAILS

Surname :

First Name :

Address :

Title MR MRS MISS MS

Date of Birth :

Occupation

EVIDENCE

1. (i) Have you used the route on foot ? YES NO

If 'YES', please state inclusive years.

(ii) Have you used the route of horseback ? YES NO

If 'YES', please state inclusive years.

(iii) Have you used the route with motor vehicles ? YES NO

If 'YES', please state inclusive years.

2. Did the existence of the route come to your knowledge before you used it ? YES NO

If 'YES', please state the year it first came to your knowledge.

3. Has anybody ever verbally challenged your right to use the route ? YES NO

If 'YES', please specify, giving dates.

4. Have you ever seen any notices or signs on or near to the route marked "Private" or "Keep Out" or any other words which would suggest that the route was not a public right of way?

YES NO

If "YES", please state the wording here and mark the positions on the attached plan.

5. (i) Are there now, or have there been, any stiles, gates or footbridges on the path?

YES NO

If "YES", please mark them on the attached plan.

(ii) If they appeared after the date you first used the route, please specify the year.

19

(iii) If they are no longer in existence, please specify when they disappeared.

19

6. Is the route passable in its present condition?

YES NO

If "NO" mark the obstruction(s) on the attached plan and describe it/them in writing here.

With some difficulty (See Below)

7. Is there any further relevant information?

YES NO

If "YES", please continue on the back of the plan if insufficient room here.

The stile has been replaced by a gate (kept locked) and a 'go-called' stile. It is not a proper stile in its present form as there is no "cross bar" and is difficult for older people and also people with young children to manoeuvre.

DECLARATION

I declare that to the best of my knowledge and belief all the particulars given above are true and accurate.

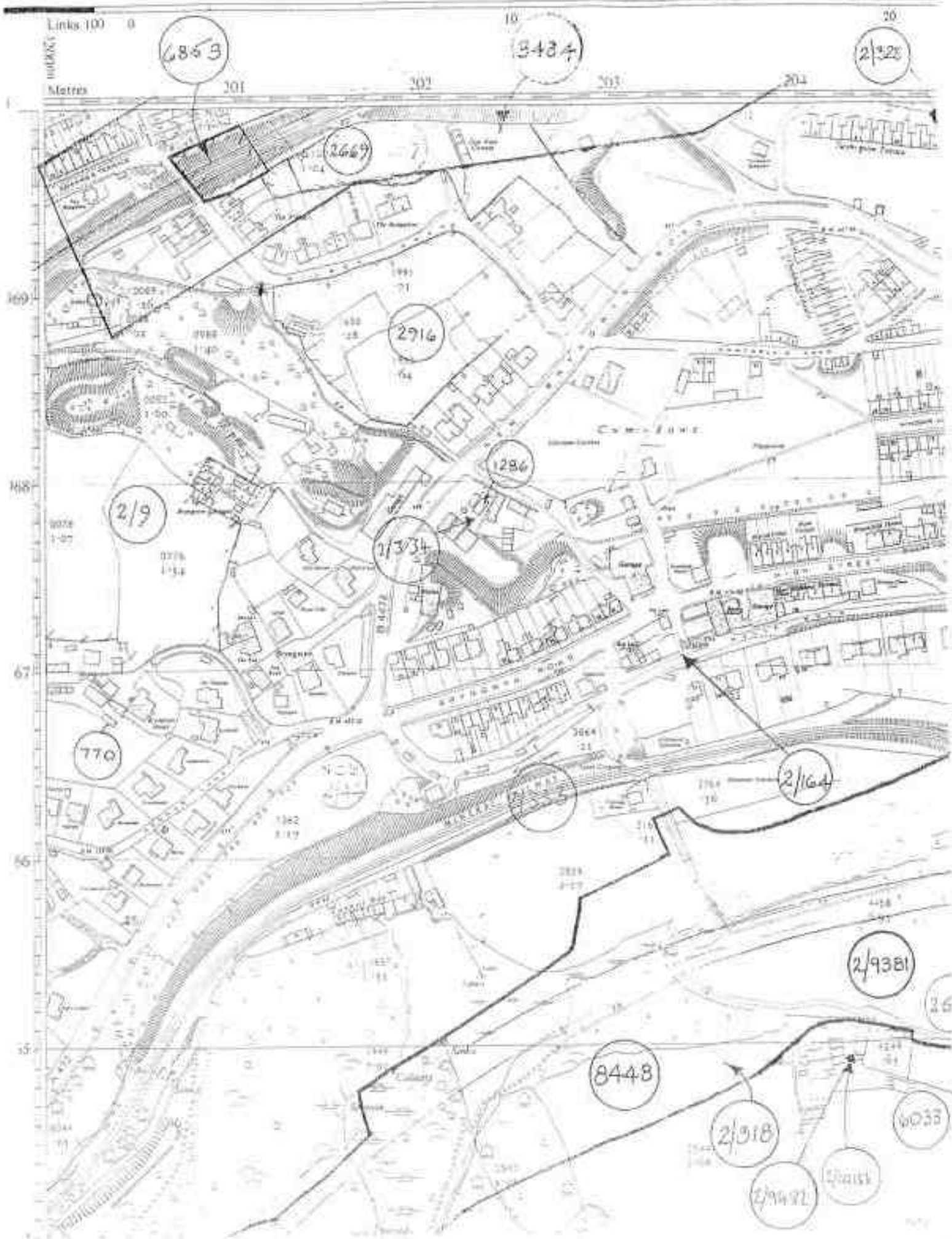
Signature	
Date	5-7-93

This form when completed should be returned to the
County Planning Officer, County Hall, Cwmbran, Gwent, NP44 2XF

N ST 2096 & PLAN ST 2196

PARCEL NUMBERS AND ACREAGES
The number and acreage of each parcel of land is shown within the parcel. When identifying a parcel, specify the number(s) of the plan(s) of which

IN PARCELS DIVIDED BY THE SHEET EDGE
ACREAGES ARE SHOWN TO SHEET EDGE



**GWENT COUNTY COUNCIL
PUBLIC RIGHTS OF WAY EVIDENCE FORM**

PLEASE READ THE FOLLOWING NOTES BEFORE FILLING IN THIS FORM

- a. The questions on this form relate to the alleged right of way shown on the attached plan ONLY - called "the route" on this form.
- b. Please do not fill in this form unless you have used the route.
- c. If you have used part only of the route, please mark clearly on the plan which part you have used and answer the questions on this form in relation to that part only.
- d. You should only fill in this form if you are prepared to attend and give evidence at any Public Inquiry which may be held to determine whether or not the route is in fact a public right of way.
- e. Please tick the appropriate box and complete as necessary.

PERSONAL DETAILS

Surname : H A L E

First Name : R A Y M O N D

Address : [REDACTED]

Title MR MRS MISS MS

Date of Birth

Occupation Factory Cleaner

EVIDENCE

1. (i) Have you used the route on foot ? YES NO
 If 'YES', please state inclusive years. 1982 to 1993

(ii) Have you used the route on horseback ? YES NO
 If 'YES', please state inclusive years. 19 to 19

(iii) Have you used the route with motor vehicles ? YES NO
 If 'YES', please state inclusive years. 19 to 19

2. Did the existence of the route come to your knowledge before you used it ? YES NO
 If 'YES', please state the year it first came to your knowledge. 19 to 19

3. Has anybody ever verbally challenged your right to use the route ? YES NO
 If 'YES', please specify, giving dates.

4. Have you ever seen any notices or signs on or near to the route marked "Private" or "Keep Out" or any other words which would suggest that the route was not a public right of way?

YES NO

If "YES", please state the wording here and mark the positions on the attached plan.

5. (i) Are there now, or have there been, any stiles, gates or footbridges on the path?

YES NO

If "YES", please mark them on the attached plan.

(ii) If they appeared after the date you first used the route, please specify the year.

19

(iii) If they are no longer in existence, please specify when they disappeared.

19

6. Is the route possible in its present condition?

YES NO

If "NO" mark the obstruction(s) on the attached plan and describe it/them in writing here.

7. Is there any further relevant information?

YES NO

If "YES", please continue on the back of the plan if insufficient room here.

DECLARATION

I declare that to the best of my knowledge and belief all the particulars given above are true and accurate.

Signature

Date

11-7-1993

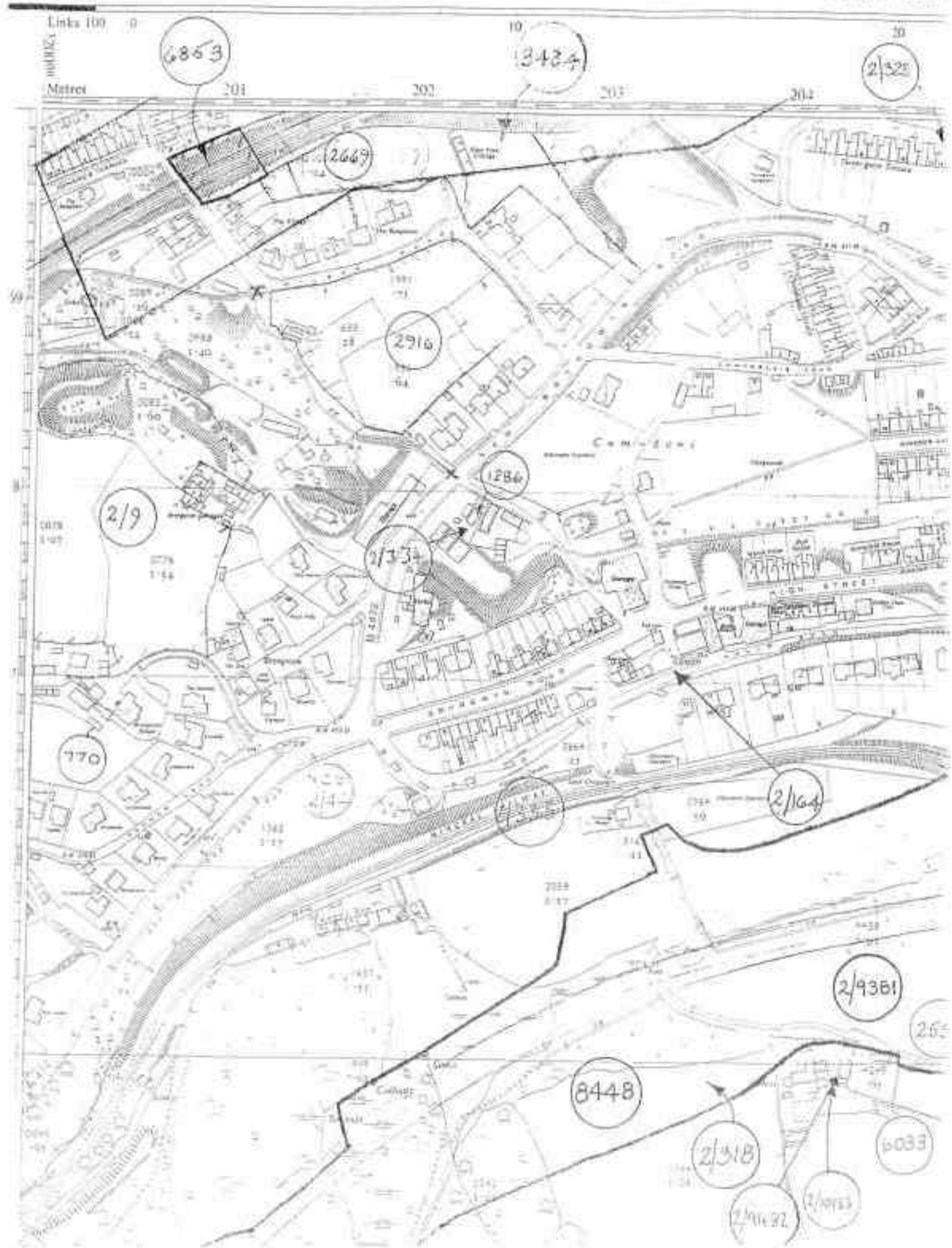
This form when completed should be returned to the
County Planning Officer, County Hall, Cwmbran, Gwent: NP44 2XF.

N ST 2096 & PLAN ST 2196

PARCEL NUMBERS AND ACREAGES

The number and acreage of each parcel of land is shown within the plan when identifying a parcel to specify the number(s) of the plan(s) on which

IN PARCELS DIVIDED BY THE SHEET EDGE
ACREAGES ARE SHOWN TO SHEET EDGE



PUBLIC RIGHTS OF WAY EVIDENCE FORM

PLEASE READ THE FOLLOWING NOTES BEFORE FILLING IN THIS FORM

- a. The questions on this form relate to the alleged right of way shown on the attached plan ONLY - called "the route" on this form.
- b. Please do not fill in this form unless you have used the route.
- c. If you have used part only of the route, please mark clearly on the plan which part you have used and answer the questions on this form in relation to that part only.
- d. You should only fill in this form if you are prepared to attend and give evidence at any Public Inquiry which may be held to determine whether or not the route is in fact a public right of way.
- e. Please tick the appropriate box and complete as necessary.

PERSONAL DETAILS

Surname :

HALE

First Name :

MABEL

Address :

[REDACTED ADDRESS]

Title

MR MRS MISS MS

Date of Birth

[REDACTED]

Occupation

House wife

EVIDENCE

1. (i) Have you used the route on foot ?

YES NO

If 'YES', please state inclusive years.

1944 to 19 193

(ii) Have you used the route of horseback ?

YES NO

If 'YES', please state inclusive years.

19 to 19

(iii) Have you used the route with motor vehicles ?

YES NO

If 'YES', please state inclusive years.

19 to 19

2. Did the existence of the route come to your knowledge before you used it ?

YES NO

If 'YES', please state the year it first came to your knowledge.

1942 to 19 193

3. Has anybody ever verbally challenged your right to use the route ?

YES NO

If 'YES', please specify, giving dates.

4. Have you ever seen any notices or signs on or near to the route marked "Private" or "Keep Out" or any other words which would suggest that the route was not a public right of way?

YES	NO	<input checked="" type="checkbox"/>
-----	----	-------------------------------------

If "YES", please state the wording here and mark the positions on the attached plan.

5. (i) Are there now, or have there been, any stiles, gates or footbridges on the path?

YES	<input checked="" type="checkbox"/>	NO	<input type="checkbox"/>
-----	-------------------------------------	----	--------------------------

If "YES", please mark them on the attached plan.

(ii) If they appeared after the date you first used the route, please specify the year.

19

(iii) If they are no longer in existence, please specify when they disappeared.

19

6. Is the route passable in its present condition?

YES	NO	<input checked="" type="checkbox"/>
-----	----	-------------------------------------

If "NO" mark the obstruction(s) on the attached plan and describe it/them in writing here.

7. Is there any further relevant information?

YES	NO	<input type="checkbox"/>
-----	----	--------------------------

If "YES", please continue on the back of the plan if insufficient room here.

DECLARATION

I declare that to the best of my knowledge and belief all the particulars given above are true and accurate.

Signature	
Date	30 June 1993

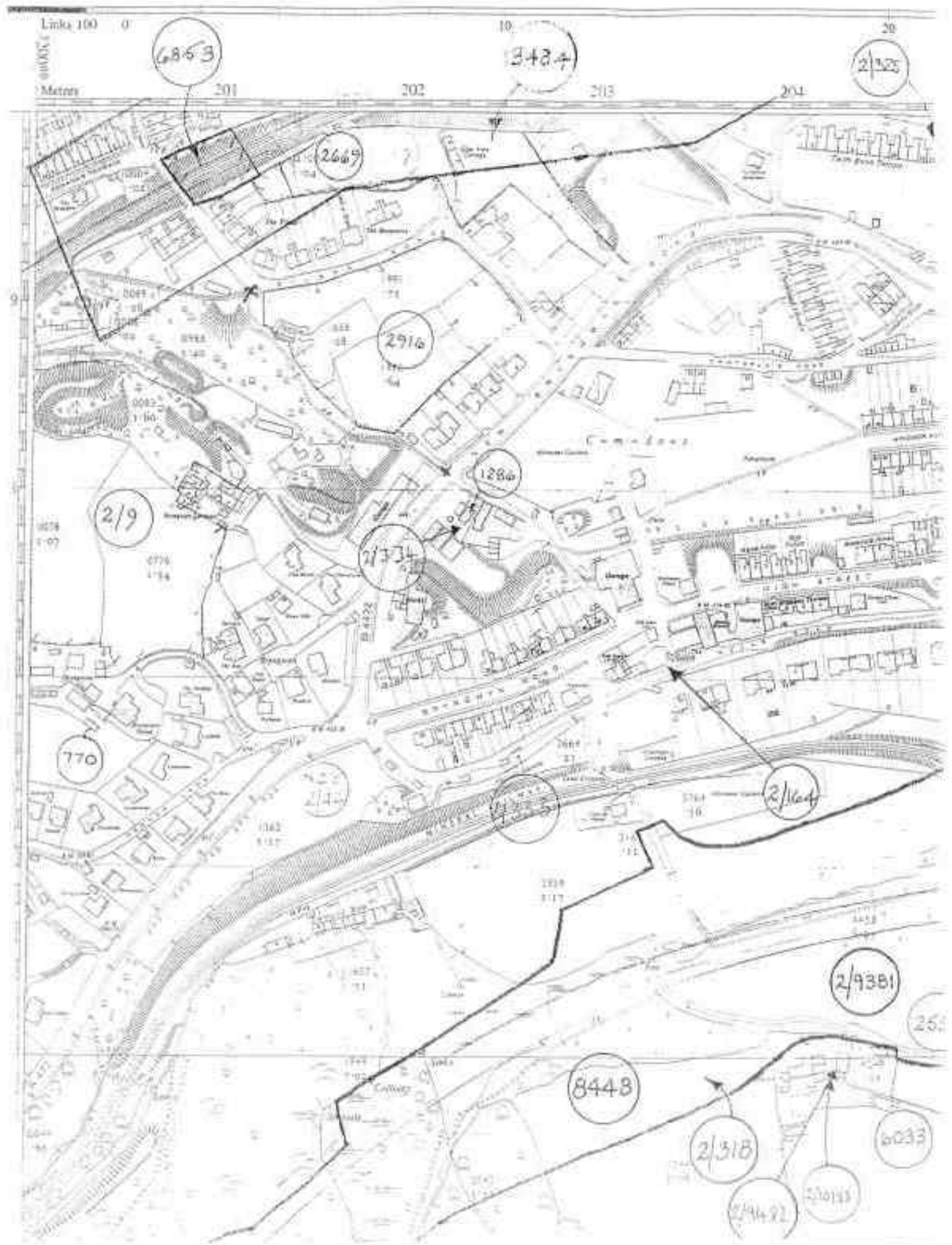
This form when completed should be returned to the
County Planning Officer, County Hall, Cwmbran, Gwent NP44 2XF.

ST 2096 & PLAN ST 2196

PARCEL NUMBERS AND ACREAGES

The number and acreage of each parcel of land is shown within the survey identifying a parcel, or simply the number (1) of the sheet on which

IN PARCELS DIVIDED BY THE SHEET EDGE
ACREAGES ARE SHOWN TO SHEET EDGE



GWENT COUNTY COUNCIL
PUBLIC RIGHTS OF WAY EVIDENCE FORM

PLEASE READ THE FOLLOWING NOTES BEFORE FILLING IN THIS FORM

- a. The questions on this form relate to the alleged right of way shown on the attached plan ONLY - called "the route" on this form.
- b. Please do not fill in this form unless you have used the route.
- c. If you have used part only of the route, please mark clearly on the plan which part you have used and answer the questions on this form in relation to that part only.
- d. You should only fill in this form if you are prepared to attend and give evidence at any Public Inquiry which may be held to determine whether or not the route is in fact a public right of way.
- e. Please tick the appropriate box and complete as necessary.

PERSONAL DETAILS

Surname :

HITCHMAN

First Name :

MARIA

Address :

[REDACTED ADDRESS]

Title

MR

MRS

MISS

MS

Date of Birth

Occupation

HOUSEWIFE

EVIDENCE

1. (i) Have you used the route on foot ?

YES NO

If 'YES', please state inclusive years.

1985 to 1993

(ii) Have you used the route of horseback ?

YES NO

If 'YES', please state inclusive years.

19 to 19

(iii) Have you used the route with motor vehicles ?

YES NO

If 'YES', please state inclusive years.

19 to 19

2. Did the existence of the route come to your knowledge before you used it ?

YES NO

If 'YES', please state the year it first came to your knowledge.

1980 to 1985

3. Has anybody ever verbally challenged your right to use the route ?

YES NO

If 'YES', please specify, giving dates.

4. Have you ever seen any notices or signs on or near to the route marked "Private" or "Keep Out" or any other words which would suggest that the route was not a public right of way?

YES		NO	<input checked="" type="checkbox"/>
-----	--	----	-------------------------------------

If 'YES', please state the wording here and mark the positions on the attached plan.

5. (i) Are there now, or have there been, any stiles, gates or footbridges on the path?

YES	<input checked="" type="checkbox"/>	NO	
-----	-------------------------------------	----	--

If 'YES', please mark them on the attached plan.

(ii) If they appeared after the date you first used the route, please specify the year:

19	<input checked="" type="checkbox"/>
----	-------------------------------------

(iii) If they are no longer in existence, please specify when they disappeared.

19	<input checked="" type="checkbox"/>
----	-------------------------------------

6. Is the route passable in its present condition?

YES		NO	<input checked="" type="checkbox"/>
-----	--	----	-------------------------------------

If 'NO' mark the obstructions on the attached plan and describe it/them in writing here.

During recent years the existing stile replaced an old wood fence. The stile is inadequate in the way that it is impossible for disabled, elderly or young children to climb as it is insecure and too high. A walk through 'turnstile' gate would be preferred. The gate which is there, alongside the stile, has a padlock on it and cannot be opened.

7. Is there any further relevant information?

YES	<input checked="" type="checkbox"/>	NO	
-----	-------------------------------------	----	--

If 'YES', please continue on the back of the plan if insufficient room here.

Having made the effort to climb the existing stile you then have to clamber through dense overgrowth which during the summer months is ~~very~~ virtually impossible.

DECLARATION

I declare that to the best of my knowledge and belief all the particulars given above are true and accurate.

Signature	
Date	2-7-93

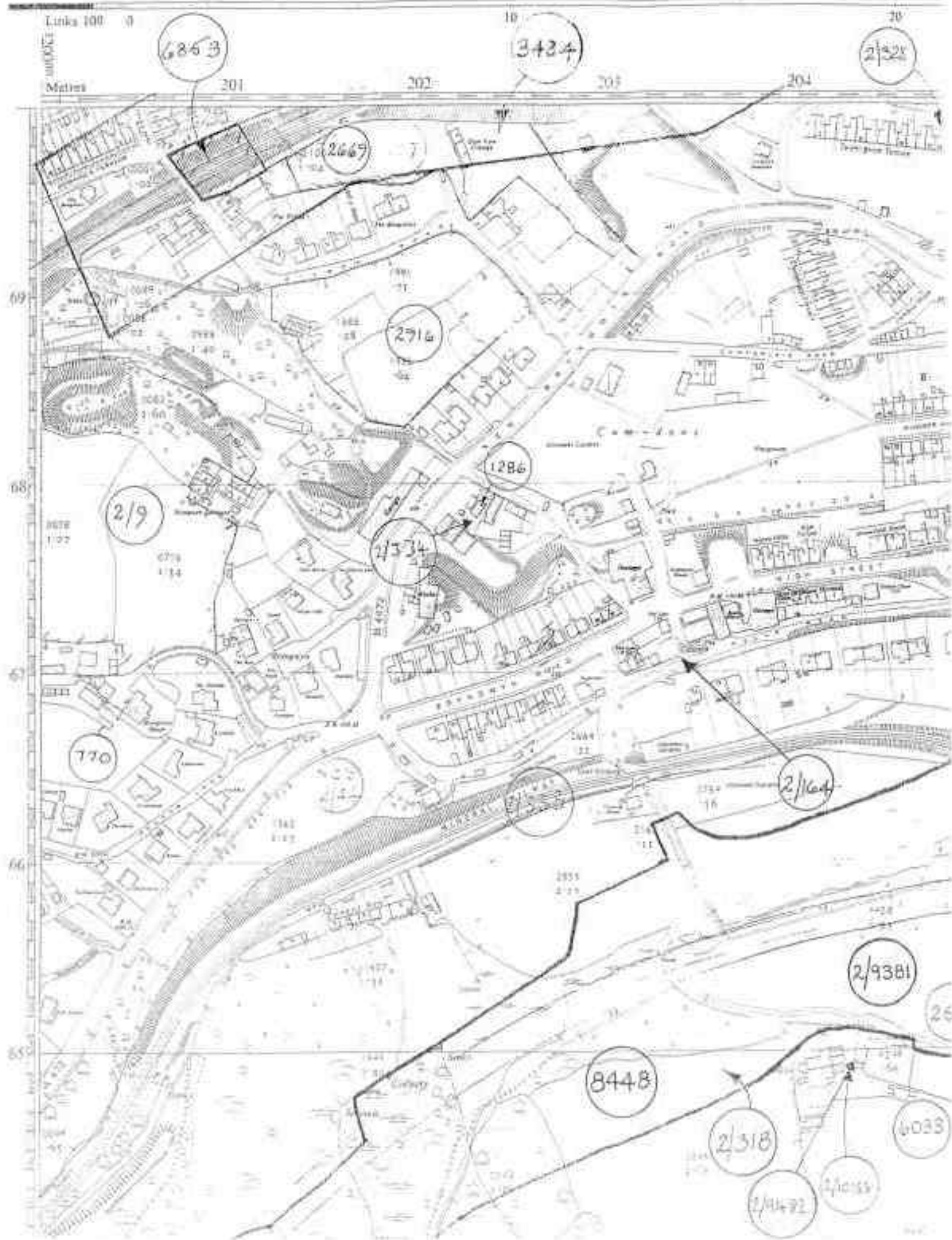
This form when completed should be returned to the
County Planning Officer, County Hall, Cwmbran, Gwent, NP44 2XF

N ST 2096 & PLAN ST 2196

PARCEL NUMBERS AND ACREAGES

The number and acreage of each parcel of land is shown within the plan when identifying a parcel to specify the number(s) of the plan(s) on which

IN PARCELS DIVIDED BY THE SHEET EDGE ACREAGES ARE SHOWN TO SHEET EDGE



**GWENT COUNTY COUNCIL
PUBLIC RIGHTS OF WAY EVIDENCE FORM**

PLEASE READ THE FOLLOWING NOTES BEFORE FILLING IN THIS FORM

- a. The questions on this form relate to the alleged right of way shown on the attached plan ONLY - called "the route" on this form.
- b. Please do not fill in this form unless you have used the route.
- c. If you have used part only of the route, please mark clearly on the plan which part you have used and answer the questions on this form in relation to that part only.
- d. You should only fill in this form if you are prepared to attend and give evidence at any Public Inquiry which may be held to determine whether or not the route is in fact a public right of way.
- e. Please tick the appropriate box and complete as necessary.

PERSONAL DETAILS

Surname :

First Name :

Address :

Title :

MR	<input checked="" type="checkbox"/>	MRS	<input type="checkbox"/>	MISS	<input type="checkbox"/>	MS	<input type="checkbox"/>
----	-------------------------------------	-----	--------------------------	------	--------------------------	----	--------------------------

Date of Birth :

Occupation :

EVIDENCE

1. (i) Have you used the route on foot ?

YES	<input checked="" type="checkbox"/>	NO	<input type="checkbox"/>
-----	-------------------------------------	----	--------------------------

 If 'YES', please state inclusive years.

1942	to	1993
------	----	------

(ii) Have you used the route on horseback ?

YES	<input type="checkbox"/>	NO	<input checked="" type="checkbox"/>
-----	--------------------------	----	-------------------------------------

 If 'YES', please state inclusive years.

19	to	19
----	----	----

(iii) Have you used the route with motor vehicles ?

YES	<input type="checkbox"/>	NO	<input checked="" type="checkbox"/>
-----	--------------------------	----	-------------------------------------

 If 'YES', please state inclusive years.

19	to	19
----	----	----

2. Did the existence of the route come to your knowledge before you used it ?

YES	<input checked="" type="checkbox"/>	NO	<input type="checkbox"/>
-----	-------------------------------------	----	--------------------------

 If 'YES', please state the year it first came to your knowledge.

1942	to	1993
------	----	------

3. Has anybody ever verbally challenged your right to use the route ?

YES	<input type="checkbox"/>	NO	<input checked="" type="checkbox"/>
-----	--------------------------	----	-------------------------------------

 If 'YES', please specify, giving dates.

4. Have you ever seen any notices or signs on or near to the route marked "Private" or "Keep Out" or any other words which would suggest that the route was not a public right of way?

YES NO

If 'YES', please state the wording here and mark the positions on the attached plan.

5. (i) Are there now, or have there been, any stiles, gates or footbridges on the path?

YES NO

If 'YES', please mark them on the attached plan.

(ii) If they appeared after the date you first used the route, please specify the year.

19

(iii) If they are no longer in existence, please specify when they disappeared.

19

6. Is the route passable in its present condition?

YES NO

If 'NO' mark the obstruction(s) on the attached plan and describe it/them in writing here.

OVERGROWN

7. Is there any further relevant information?

YES NO

If 'YES', please continue on the back of the plan if insufficient room here.

DECLARATION

I declare that to the best of my knowledge and belief all the particulars given above are true and accurate.

Signature	
Date	1/7/43

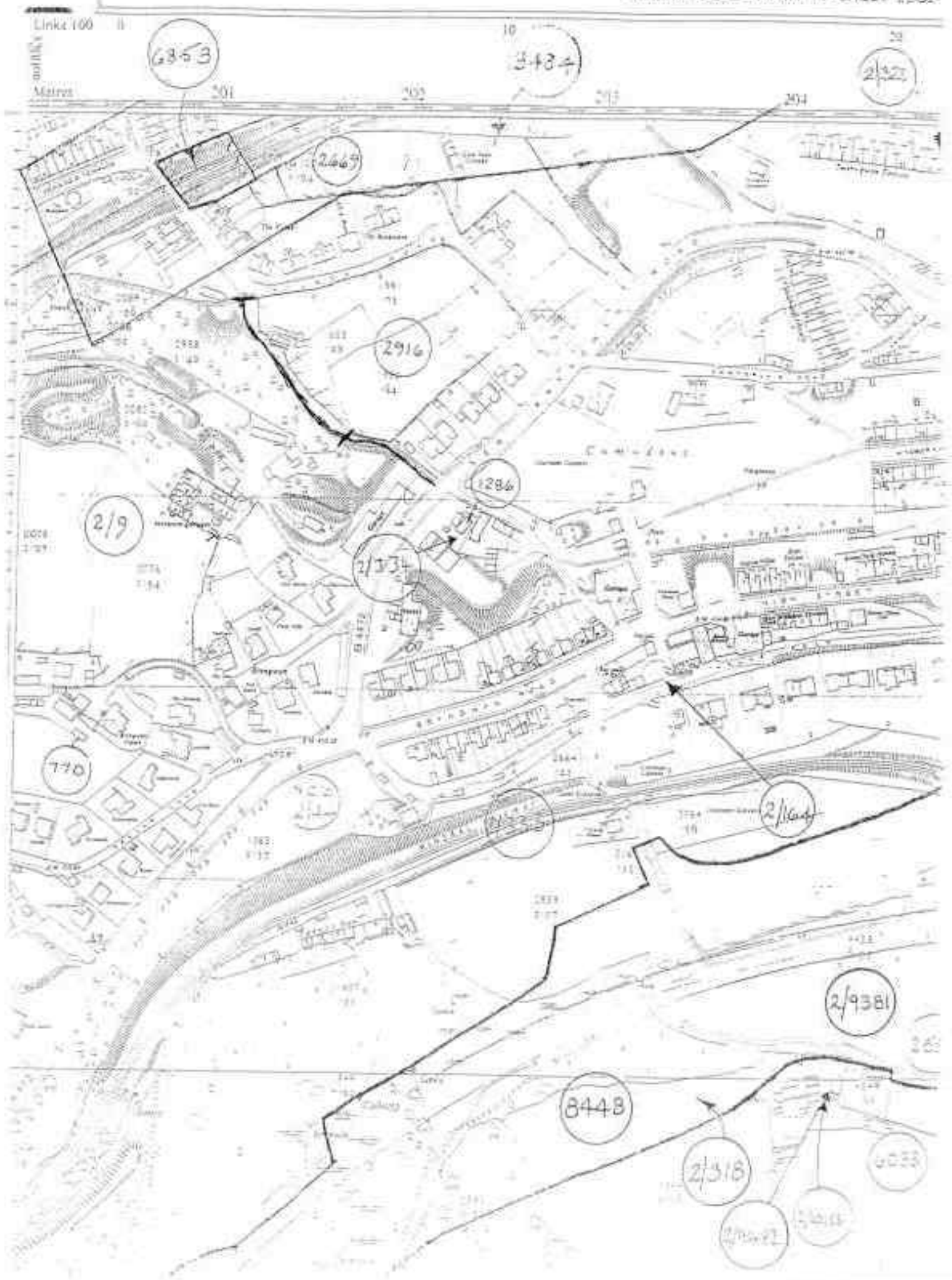
This form when completed should be returned to the
County Planning Officer, County Hall, Cwmbrân, Gwent. NP44 2XF

2096 & PLAN ST2196

PARCEL NUMBERS AND ACREAGES

The number and acreage of each parcel of land is shown within the portion identifying a parcel, to specify the number 1, of the plan.

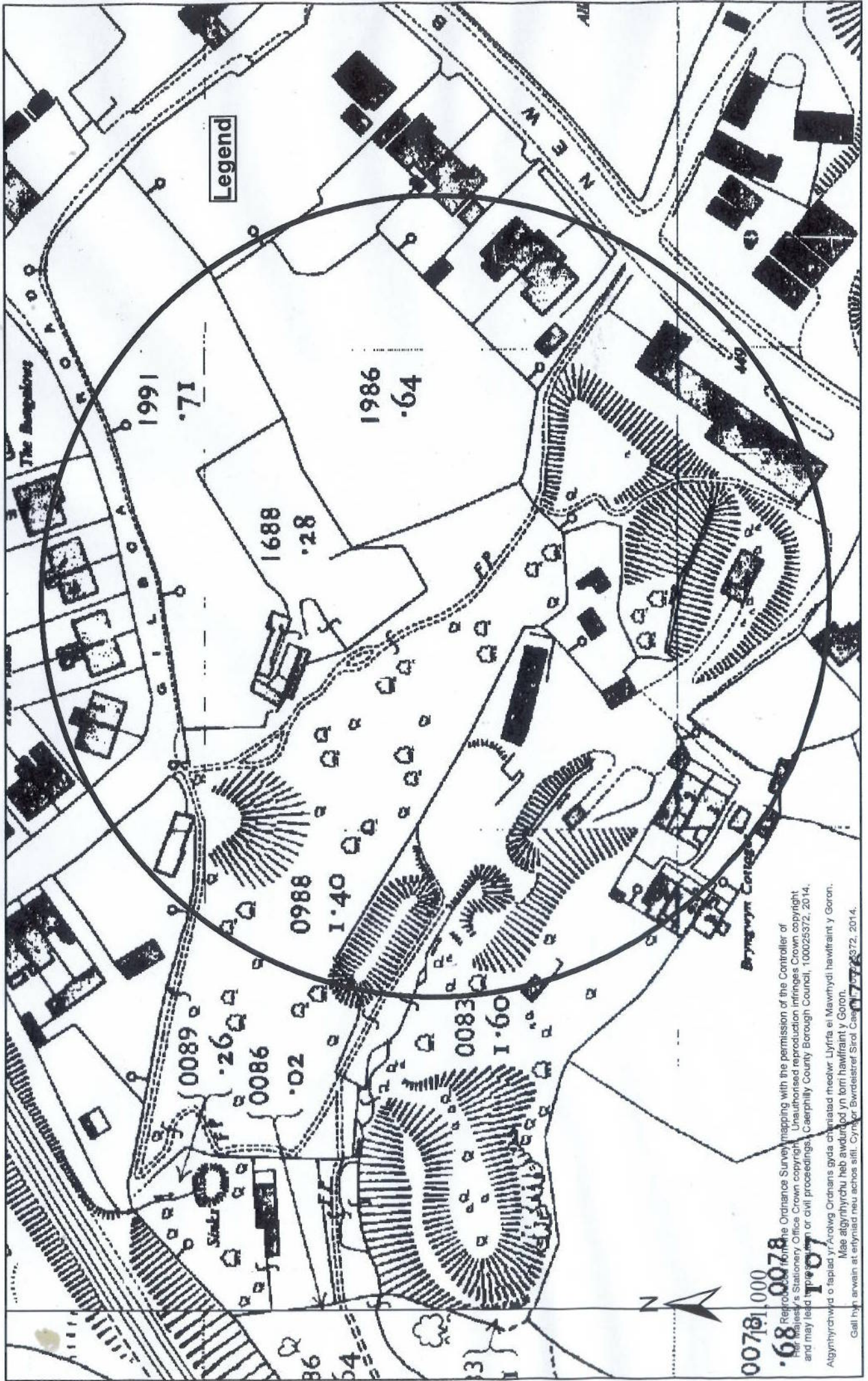
IN PARCELS DIVIDED BY THE SHEET EDGE ACREAGES ARE SHOWN TO SHEET EDGE.



CROW 90 GILBOA ROAD, NEWBRIDGE

Name	No. of years used path
Mr. R.S. Medcraft	1942-93 = 51 years
Mr. R. Hale	1962-93 = 31 years
Mrs M. Hale	1944-93 = 49 years
Mr. H.E.R. Jones	1952-80 = 32 years
Mrs T.E. Dixon	1938-82 = 44 years
Mr. A.J. Dixon	1948-82 = 34 years
Mrs G. Charles	1950-93 = 43 years
Mr. C. Charles	1950-83 = 43 years
Mrs. L.C.M. Davies	1951-93 = 42 years
Mr. A.T.E. Davies	1928-93 = 65 years
Mrs J. Jones	1944-93 = 49 years
Mr. D. Jones	1944-93 = 49 years
Mr. T. Madden	1945-93 = 48 years
Mrs. B. Madden	1935-93 = 58 years
Mr. R.D. Mathews	1940-93 = 53 years
Mr. D.A. Roberts	1926-80 = 54 years
Mr. E. Lewis	1970-93 = 23 years
Mrs M. Lewis	1970-93 = 23 years
Mr. N. Hitchman	1985-93 = 8 years
Mrs M. Hitchman	1985-93 = 8 years

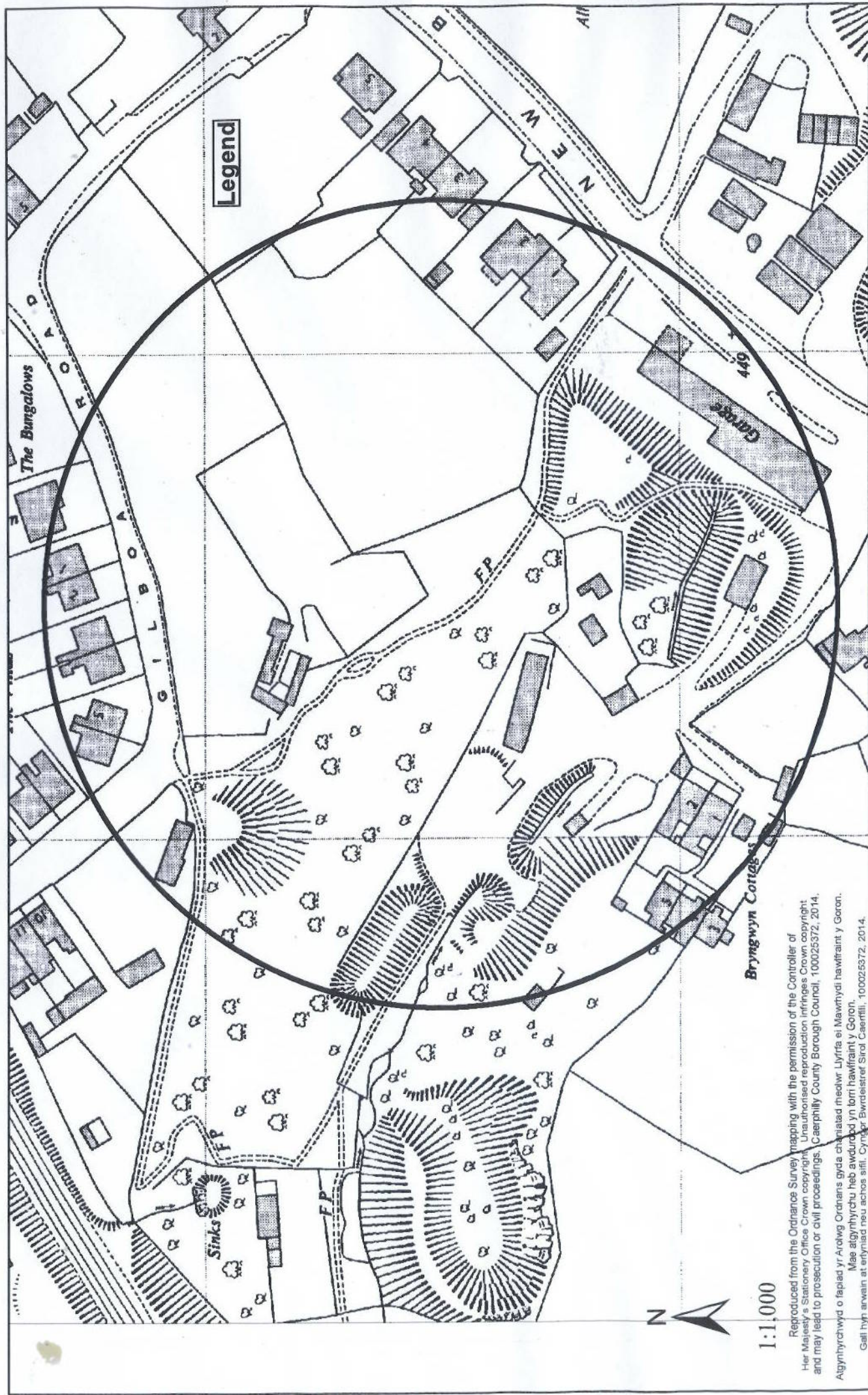
CLAIMED RIGHT OF WAY NO. 90 - GILBOA ROAD TO NEW BRYNGWYN ROAD, NEWBRIDGE
HISTORICAL MAP 1959-1973



00781 1000
0078
0078
107

Reproduction from the Ordnance Survey mapping with the permission of the Controller of Her Majesty's Stationery Office Crown copyright. Unauthorised reproduction infringes Crown copyright and may lead to prosecution or civil proceedings. Caerphilly County Borough Council, 100025372, 2014.
Aigynhychrwyd o faplad yr Arrolwg Ordnans gyda chaniatod meolwr Llyfrfa ei Mawrhydi hawfrant y Goron.
Mae atgynhychru heb awdurdod yn torri hawfrant y Goron.
Gall hyn arwain at enfywiad neu achos sifil. Cynhygwr Byrdeistref Sirol Caerphilly, 100025372, 2014.

CLAIMED RIGHT OF WAY NO. 90 - GILBOA ROAD TO NEW BRYNGWYN ROAD, NEWBRIDGE
HISTORICAL MAP 1959-1992



1:1,000

Reproduced from the Ordnance Survey mapping with the permission of the Controller of Her Majesty's Stationery Office Crown copyright. Unauthorised reproduction infringes Crown copyright and may lead to prosecution or civil proceedings. Caerphilly County Borough Council, 100025372, 2014.

Atgynhychwyd o fapled yr Arrolwg Ordnans gyda chaniatod medwr Llyfrfa ei Mawrnyddi hawffraint y Goron. Mae atgynhychu heb awdurdod yn lori hawffraint y Goron. Gall hyn arwain at enfyriad neu achos sifil. Cynllwr: Burdeistref Sirol Caerffili, 100025372, 2014.

CLAIMED RIGHT OF WAY NO. 90 - DEFINITIVE MAP

1:2,500



OS Products © 10002532 2008 MasterMap 1:25000 © 2008 1:250000
 Image Layers © 2001 produced by POW AS for
 the Welsh Assembly Government's Department for Environment Planning and Countryside
 © GeoInformation Group 2001-2008
 © Understanding Conflicts in a Regional Policy in South Wales (1991)
 © BlomPictometry 2008.